

ALABAMA

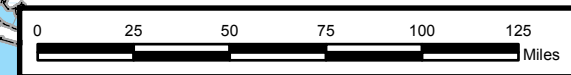
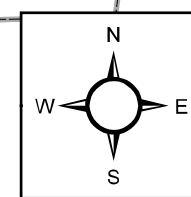
Legend

Installations

STRAHNET

- Interstate STRAHNET
- Non-Interstate STRAHNET
- Other Roads
- URBAN AREAS







- 1 FORT RUCKER
- 2 ANNISTON ARMY DEPOT
- 3 REDSTONE ARSENAL
- 4 117TH AIR REFUELING WING
- 5 MAXWELL AIR FORCE BASE



Last Updated: January 10, 2017

FORT RUCKER, ALABAMA

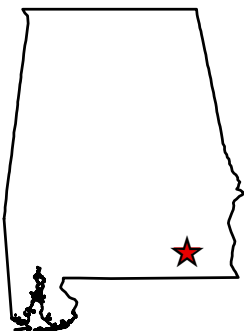
Legend

-  Interstate STRAHNET
-  Non-Interstate STRAHNET
-  STRAHNET Connector
-  Other Roads
-  Installation of Interest
-  Urban Areas

ROUTE TO STRAHNET

AL 249 N TO US 231

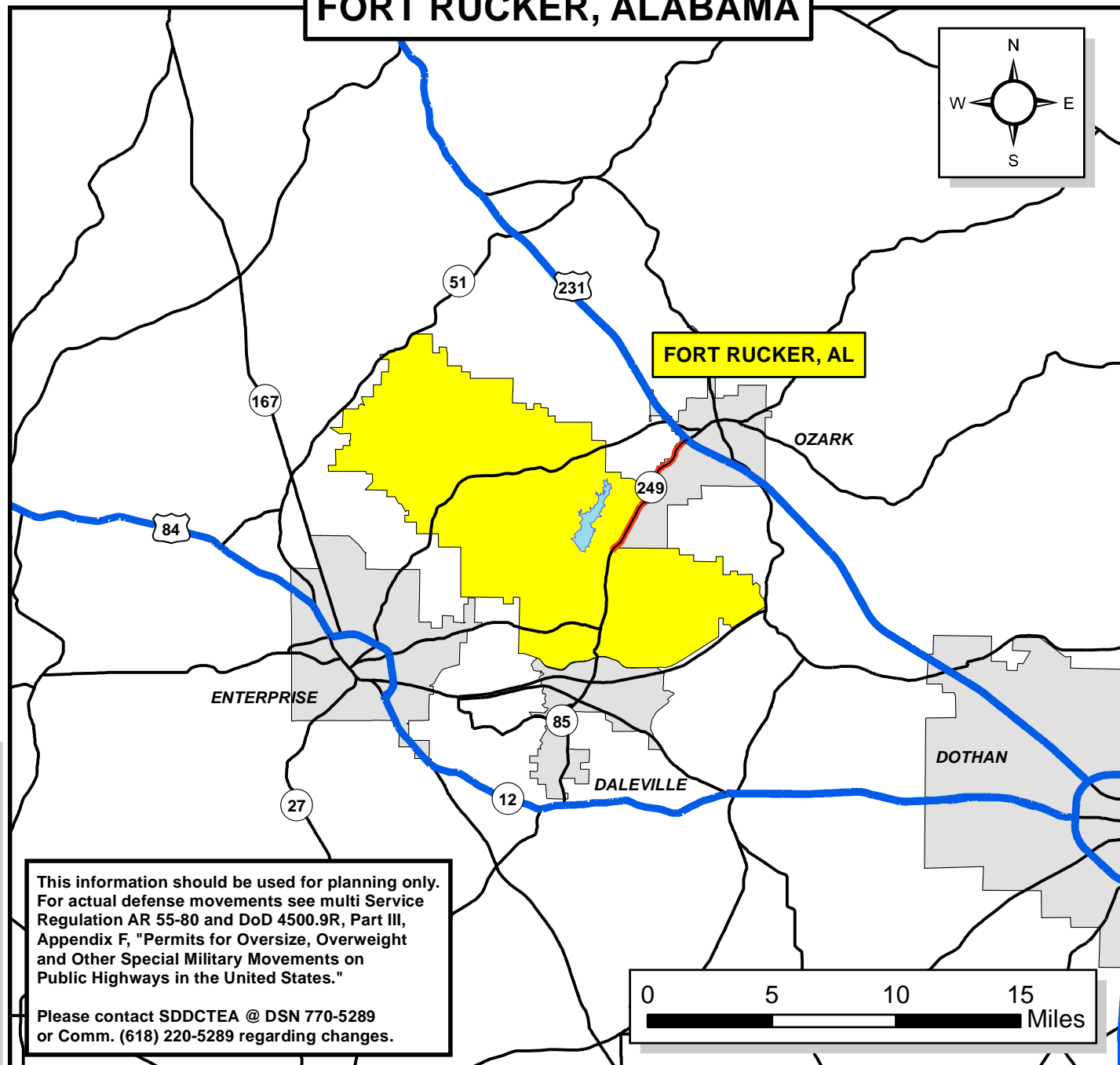
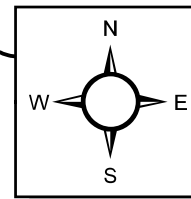
Connector mileage = 5.33 miles



This information should be used for planning only.
For actual defense movements see multi Service
Regulation AR 55-80 and DoD 4500.9R, Part III,
Appendix F, "Permits for Oversize, Overweight
and Other Special Military Movements on
Public Highways in the United States."

Please contact SDDCTEA @ DSN 770-5289
or Comm. (618) 220-5289 regarding changes.







0 5 10 15 Miles



Last Updated: June 27 2012

ANNISTON ARMY DEPOT, ALABAMA

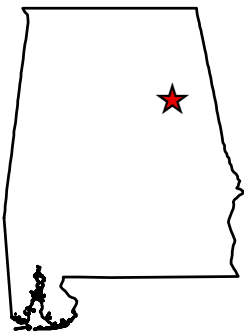
Legend

-  Interstate STRAHNET
-  Non-Interstate STRAHNET
-  STRAHNET Connector
-  Other Roads
-  Installation of Interest
-  Urban Areas

ROUTE TO STRAHNET

VICTORY RD S TO AL 202,
AL 202 E TO BYNUM CUT-OFF,
BYNUM CUT-OFF S TO US 78,
US 78 E TO AL 109,
AL 109 S TO I-20

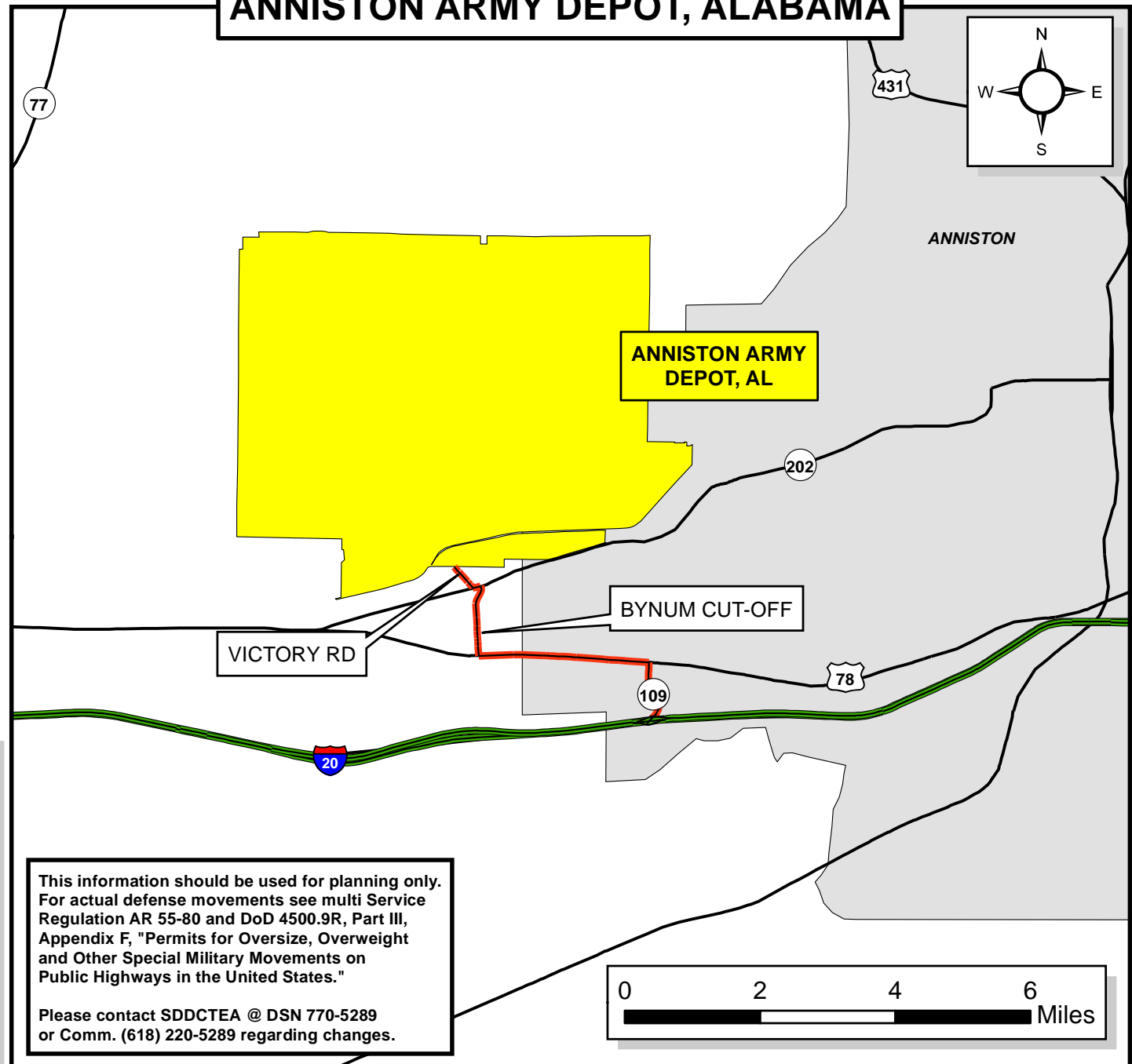
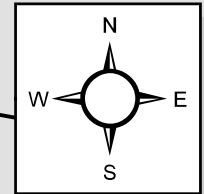
Connector mileage = 4.55 miles



This information should be used for planning only.
For actual defense movements see multi Service
Regulation AR 55-80 and DoD 4500.9R, Part III,
Appendix F, "Permits for Oversize, Overweight
and Other Special Military Movements on
Public Highways in the United States."







Please contact SDDCTEA @ DSN 770-5289
or Comm. (618) 220-5289 regarding changes.

0 2 4 6 Miles



REDSTONE ARSENAL, ALABAMA

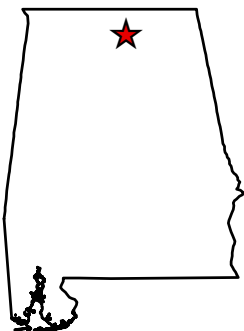
Legend

-  Interstate STRAHNET
-  Non-Interstate STRAHNET
-  STRAHNET Connector
-  Other Roads
-  Installation of Interest
-  Urban Areas

ROUTE TO STRAHNET

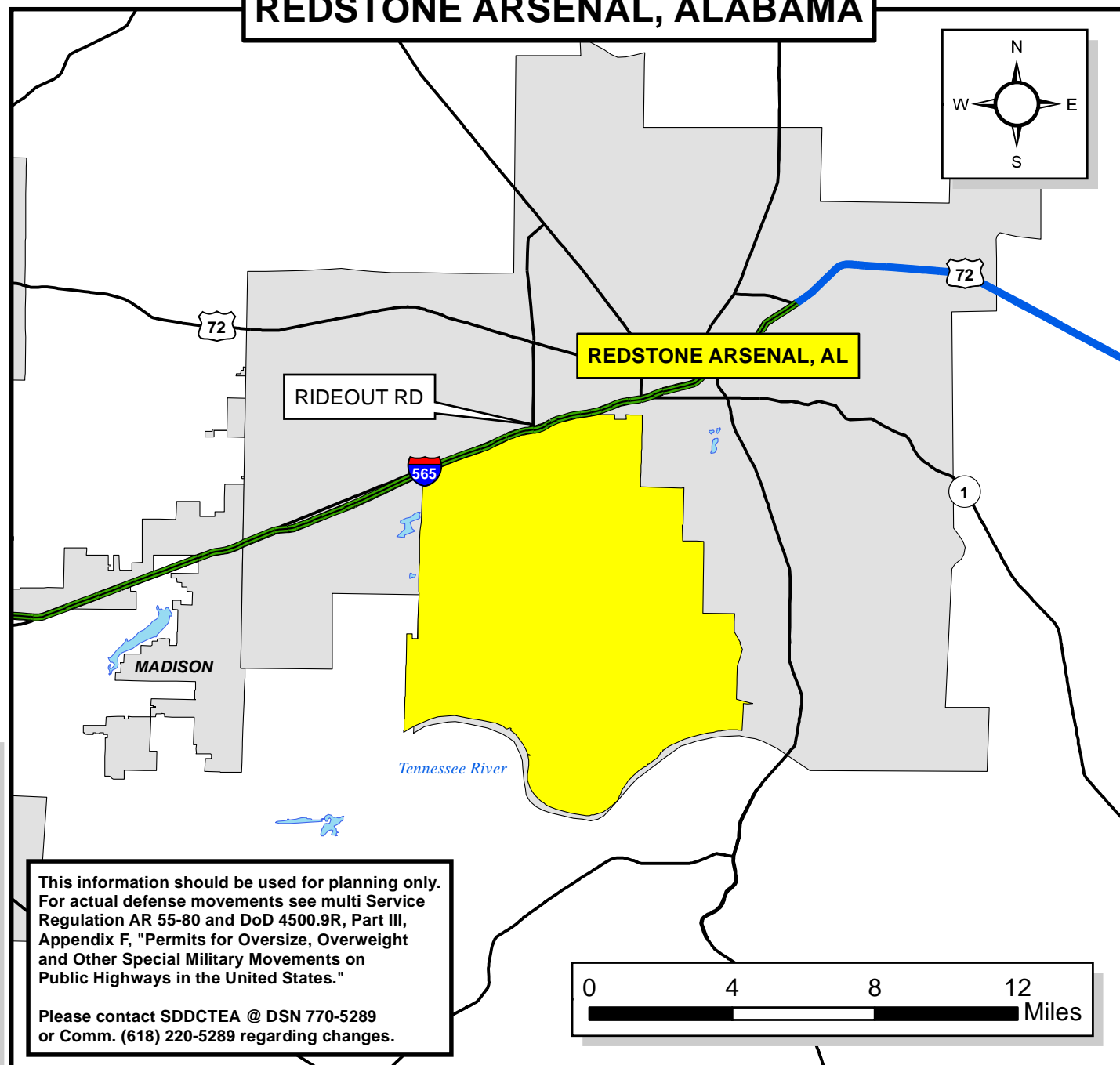
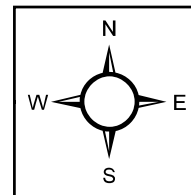
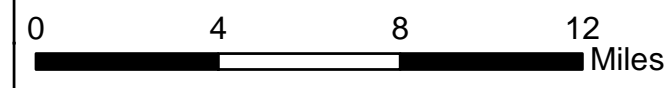
DIRECT ACCESS TO STRAHNET
(I-565) ON RIDEOUT RD

Connector mileage = Direct Access



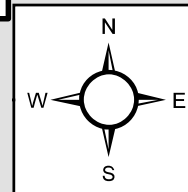
This information should be used for planning only.
For actual defense movements see multi Service
Regulation AR 55-80 and DoD 4500.9R, Part III,
Appendix F, "Permits for Oversize, Overweight
and Other Special Military Movements on
Public Highways in the United States."

Please contact SDDCTEA @ DSN 770-5289
or Comm. (618) 220-5289 regarding changes.



Last Updated: June 27 2012

117TH AIR REFUELING WING, ALABAMA



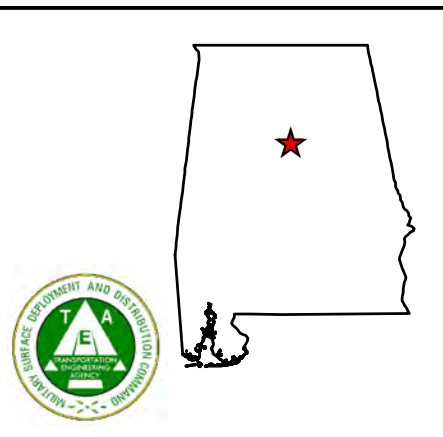
Legend

- Interstate STRAHNET
- Non-Interstate STRAHNET
- STRAHNET Connector
- Other Roads
- Installation of Interest
- Urban Areas

ROUTE TO STRAHNET

57TH ST TO E LAKE BLVD ,
E LAKE BLVD S TO AL 79,
AL 79 S TO I-59 / I-20

Connector mileage = 3.24 miles



This information should be used for planning only.
For actual defense movements see multi Service
Regulation AR 55-80 and DoD 4500.9R, Part III,
Appendix F, "Permits for Oversize, Overweight
and Other Special Military Movements on
Public Highways in the United States."

Please contact SDDCTEA @ DSN 770-5289
or Comm. (618) 220-5289 regarding changes.

0 1 2 3
Miles

117TH
AIR REFUELING WING, AL

57TH ST







E LAKE BLVD

BIRMINGHAM

Last Updated: June 27 2012

MAXWELL AIR FORCE BASE, ALABAMA

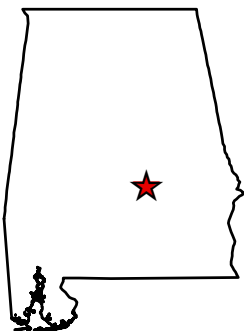
Legend

-  Interstate STRAHNET
-  Non-Interstate STRAHNET
-  STRAHNET Connector
-  Other Roads
-  Installation of Interest
-  Urban Areas

ROUTE TO STRAHNET

AIR BASE BLVD S TO SR-108,
SR-108 E TO I-65 (STRAHNET)

Connector mileage = 1.82 miles

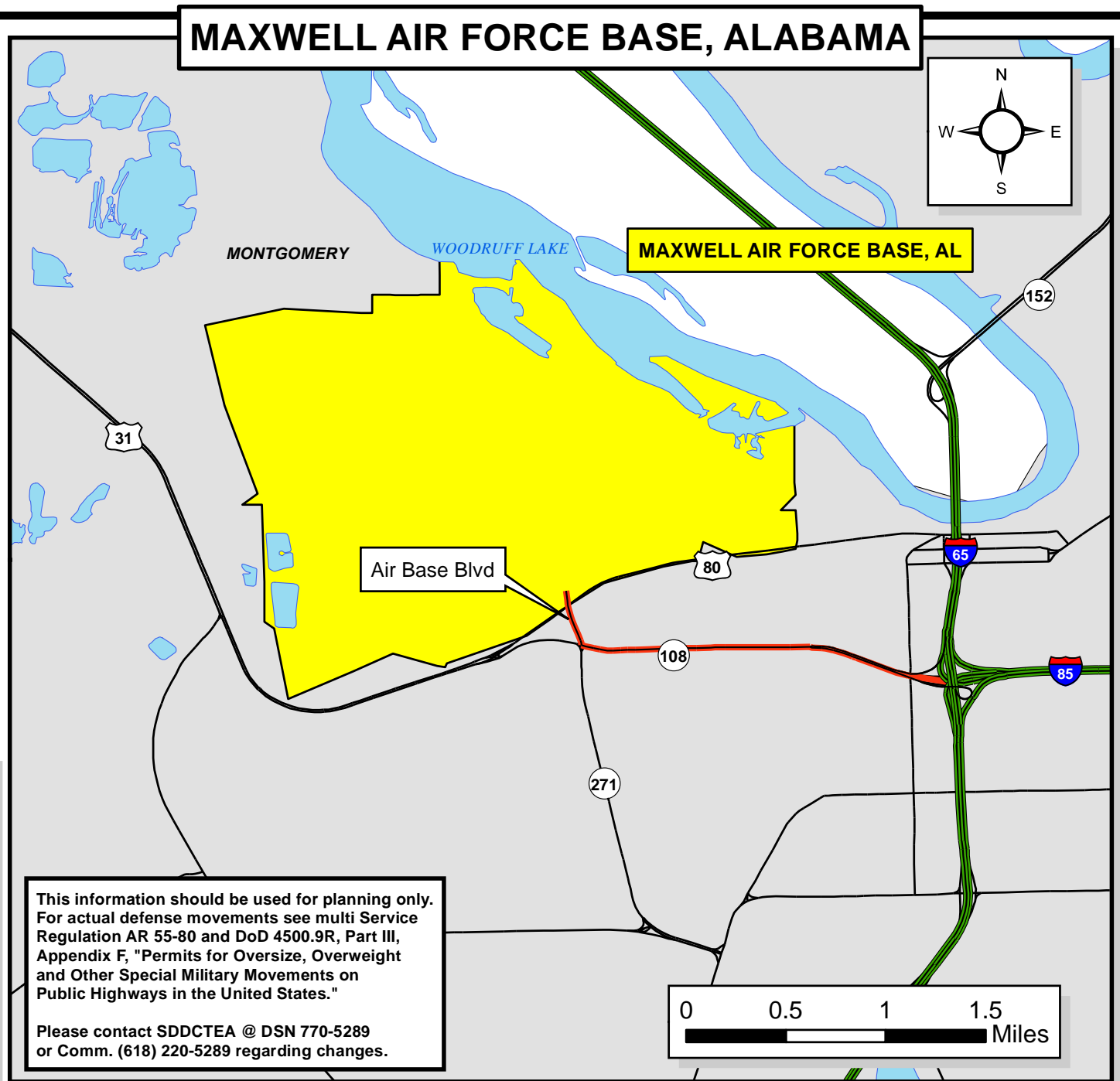


This information should be used for planning only.
For actual defense movements see multi Service
Regulation AR 55-80 and DoD 4500.9R, Part III,
Appendix F, "Permits for Oversize, Overweight
and Other Special Military Movements on
Public Highways in the United States."

Please contact SDDCTEA @ DSN 770-5289
or Comm. (618) 220-5289 regarding changes.

0 0.5 1 1.5
Miles

Last Updated: June 27 2012



ALABAMA

NON-INTERSTATE STRAHNET DESCRIPTION

| HIGHWAY ROUTE NUMBERS | ROUTE DESCRIPTION | APPROX. MILEAGE | INSTALLATIONS ALONG THE CORRIDOR |
|--|---|-----------------|----------------------------------|
| US 72, US 72 Alt (west of I-565) | Take US 72 from the Mississippi / Alabama border to US 72 Alt south of Florence. Then take US 72 Alt to I-65 east of Decatur. | 73 | None |
| US 72 (east of I-565) | From I-565 at Huntsville to the Tennessee / Alabama border. | 67 | Redstone Arsenal |
| US 78 | From the Mississippi / Alabama border near Bexar to I-20/I-59 in Birmingham. | 102 | None |
| US 82 | From the Mississippi / Alabama border to I-59/I-20 at Tuscaloosa. | 53 | None |
| AL 8, US 80, AL 14, AL 41, US 80 (west of I-65) | Take AL 8 from I-20/I-59 at Cuba, just east of Mississippi border to US 80. Take US 80 to northern Selma. Then take AL 14 and AL 41 around the east side of Selma to US 80 on the south side of Selma. Then take US 80 to I-65 at Montgomery. | 130 | None |
| US 45 | From the Mississippi / Alabama border near Yellow Pine to I-65 at Mobile. | 55 | None |
| AL 186, US 80 (east of I-85) | Take AL 186 for four miles from I-85 northeast of Tuskegee to US 80. Then take US 80 to the Georgia / Alabama border at Phenix City. <i>(A 1.22 mile overlap has already been deleted from the mileage column for this route because of an overlap with the writeup for this corridor and the following US 31, US 280 corridor. This overlap occurs just west of the Georgia / Alabama border.)</i> | 39 | None |
| US 31, US 280 | Take US 31 from I-20/I-59 in Birmingham to US 280 (3 miles). Then take US 280 to I-85 in Opelika. Take US 280 in Opelika (starting about four miles east along I-85) to the Georgia / Alabama border at Phenix City. | 138 | None |
| US 431 | From the junction of US 231/AL 1 on the south side of the Dothan bypass to US 280 at Phenix City. | 98 | None |
| US 231 | From I-85 in Montgomery to the Florida / Alabama border near Madrid. | 116 | Fort Rucker |
| US 84, AL 12 | Take US 84/AL12 from I-65, around the eastern bypass of Enterprise, to US 231/AL 210 on the western side of the Dothan bypass. | 108 | Fort Rucker |
| US 84 (Dothan north bypass) | From US 231/AL 210 northwest of Dothan, around the north side of the Dothan bypass, to US 431 on the northeast side of the Dothan bypass. | 2 | None |
| AL 52 | From US 84/AL 210 on the eastern side of the Dothan bypass to the Georgia / Alabama border (meets GA 62 at border). | 17 | None |

Last Updated: 30 JULY 2012