

ALASKA

Legend

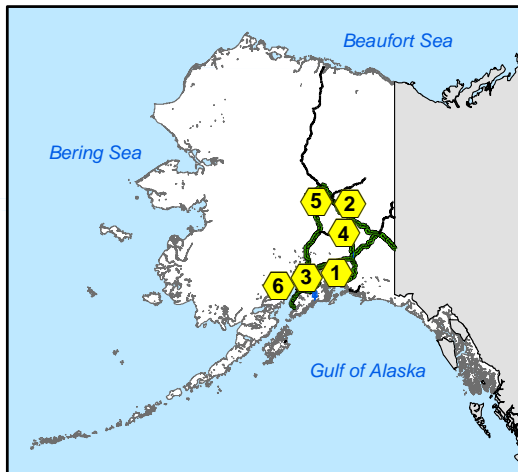
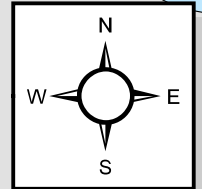
Installations

STRAHNET

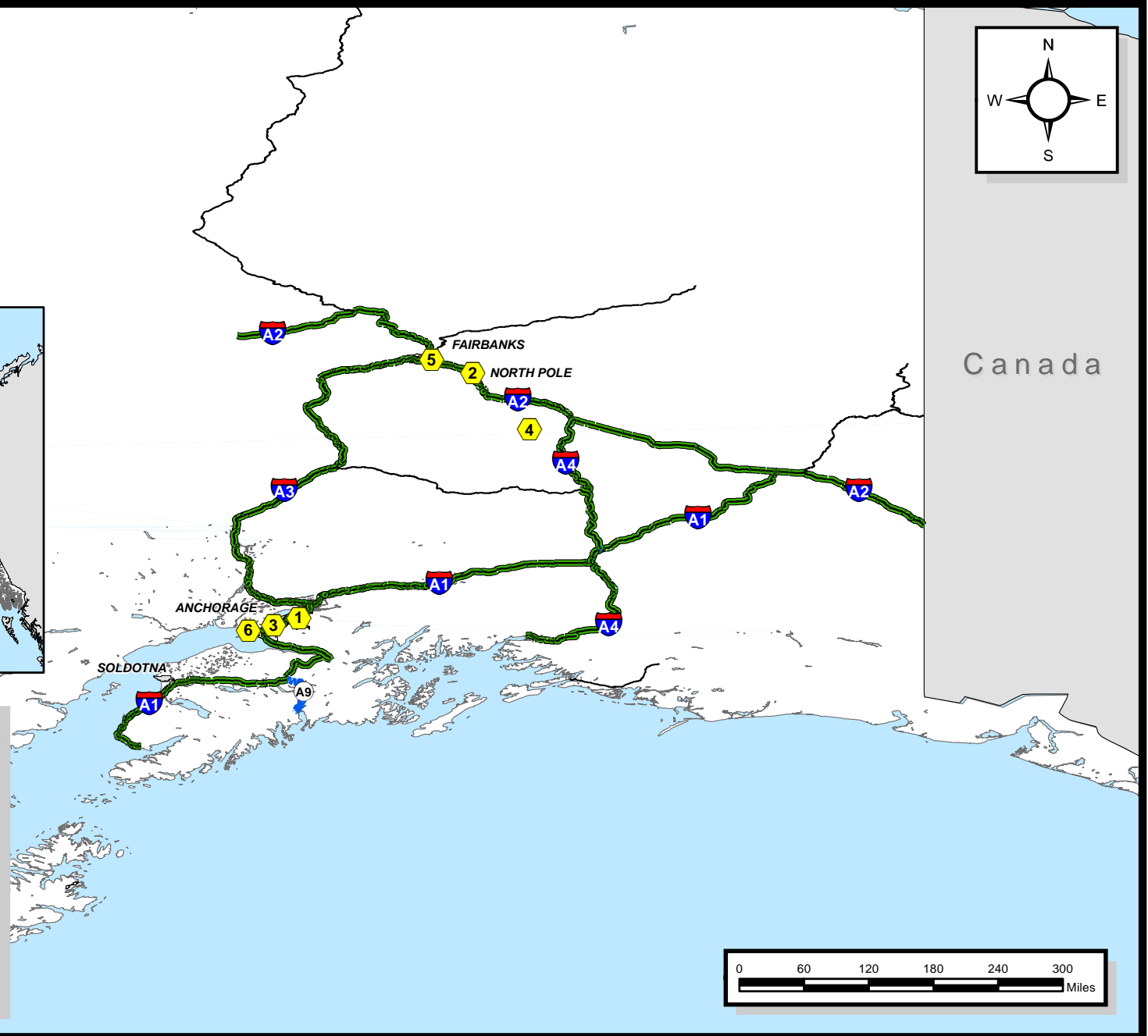
— Interstate STRAHNET

— Non-Interstate STRAHNET

— Other Roads










- 1 Fort Richardson
- 2 Eielson Air Force Base
- 3 Elmendorf Air Force Base
- 4 Fort Greely
- 5 Fort Jonathan Wainwright
- 6 Port of Anchorage



Last Updated: June 27 2012

FORT RICHARDSON, ALASKA

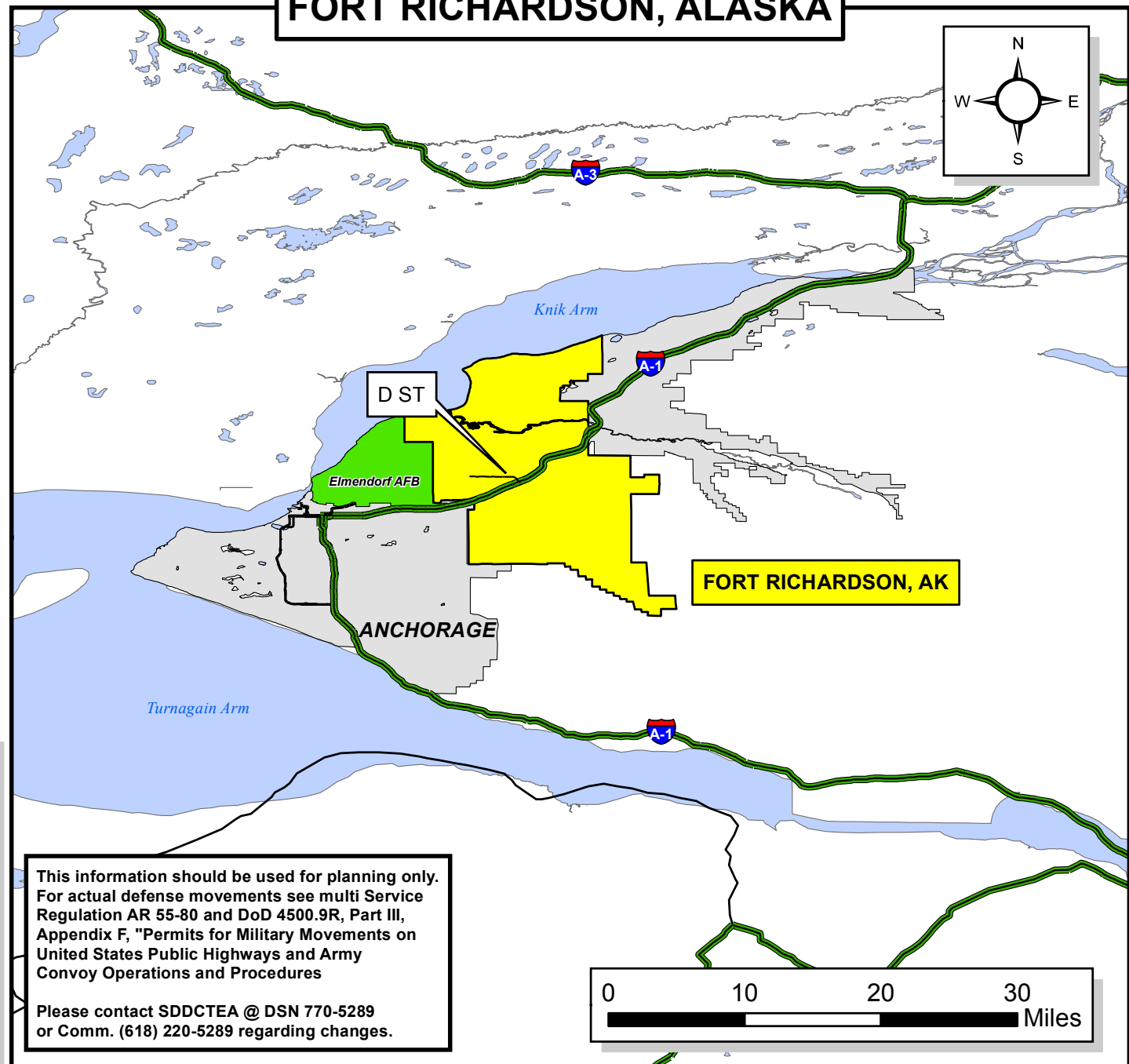
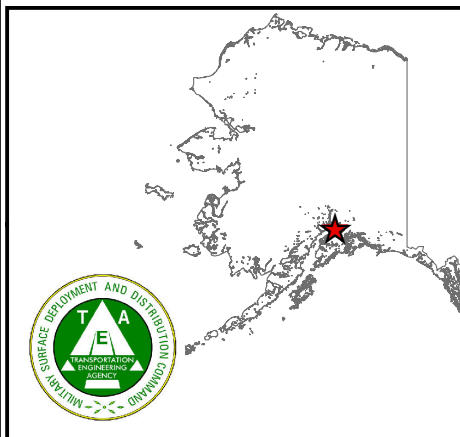
Legend

-  Interstate STRAHNET
-  Non-Interstate STRAHNET
-  STRAHNET Connector
-  Other Roads
-  INSTALLATION OF INTEREST
-  OTHER INSTALLATIONS & PORTS
-  URBAN AREAS

ROUTE TO STRAHNET

DIRECT ACCESS TO STRAHNET
(A-1) ON D ST.

Connector mileage = Direct Access










This information should be used for planning only.
For actual defense movements see multi Service
Regulation AR 55-80 and DoD 4500.9R, Part III,
Appendix F, "Permits for Military Movements on
United States Public Highways and Army
Convoy Operations and Procedures

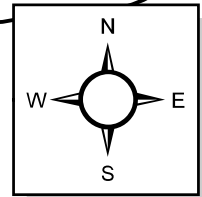
Please contact SDDCTEA @ DSN 770-5289
or Comm. (618) 220-5289 regarding changes.

Last Updated: MAY 11 2012

EIELSON AIR FORCE BASE, ALASKA

Legend

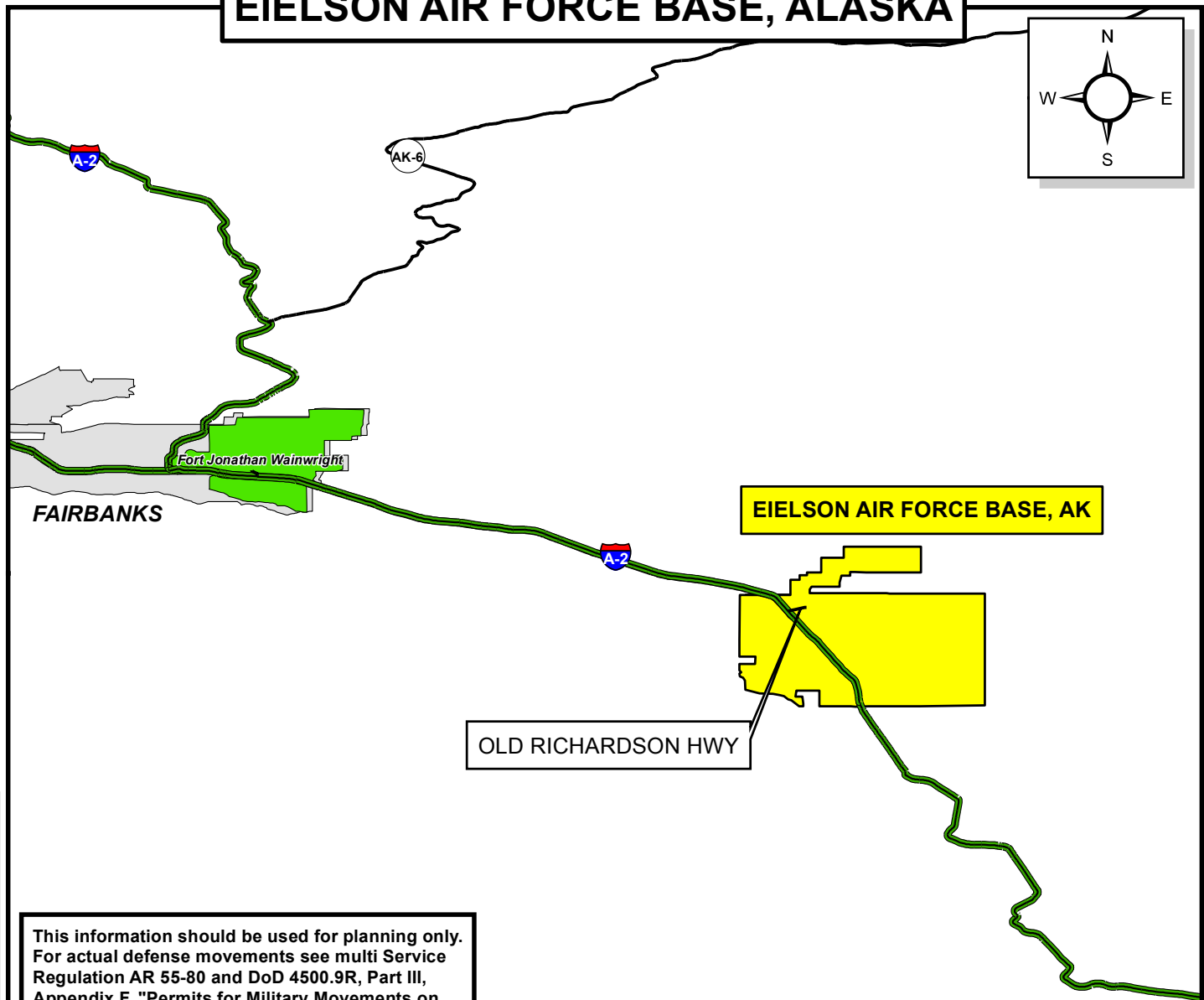
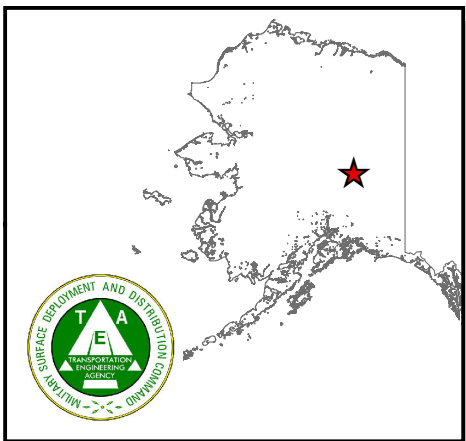
-  Interstate STRAHNET
-  Non-Interstate STRAHNET
-  STRAHNET Connector
-  Other Roads
-  INSTALLATION OF INTEREST
-  OTHER INSTALLATIONS & PORTS
-  URBAN AREAS



ROUTE TO STRAHNET

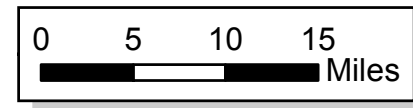
DIRECT ACCESS TO STRAHNET
(A-2) ON OLD RICHARDSON HWY.

Connector mileage = Direct Access










This information should be used for planning only.
For actual defense movements see multi Service
Regulation AR 55-80 and DoD 4500.9R, Part III,
Appendix F, "Permits for Military Movements on
United States Public Highways and Army
Convoy Operations and Procedures

Please contact SDDCTEA @ DSN 770-5289
or Comm. (618) 220-5289 regarding changes.



ELMENDORF AIR FORCE BASE, ALASKA

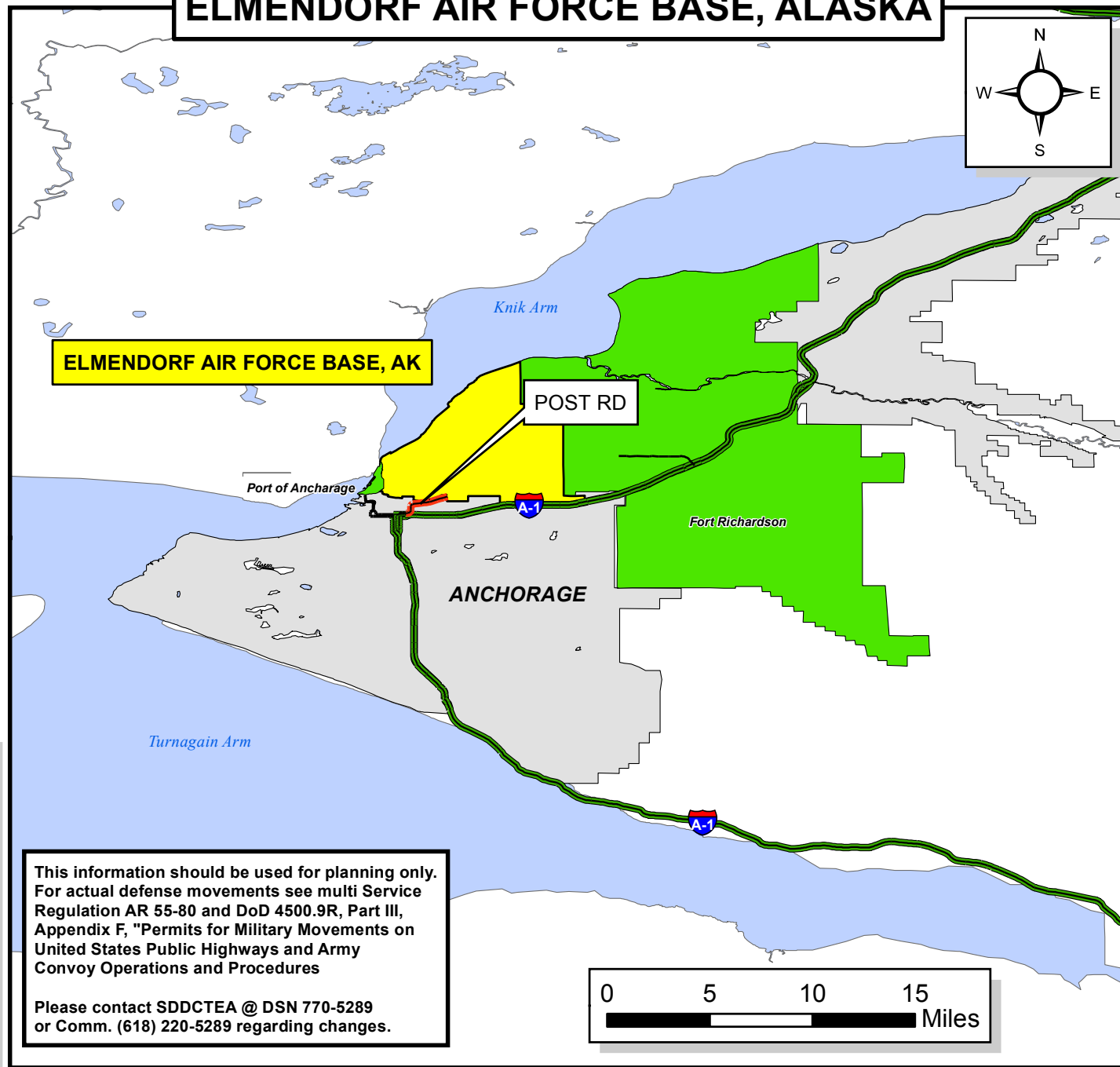
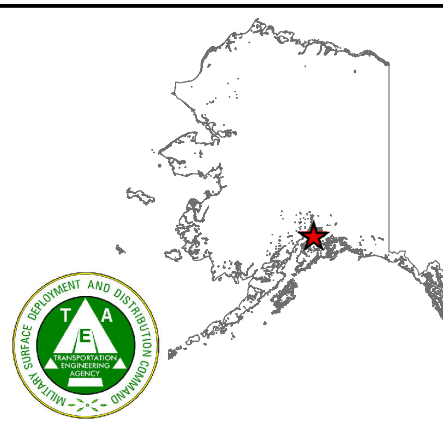
Legend

-  Interstate STRAHNET
-  Non-Interstate STRAHNET
-  STRAHNET Connector
-  Other Roads
-  INSTALLATION OF INTEREST
-  OTHER INSTALLATIONS & PORTS
-  URBAN AREAS

ROUTE TO STRAHNET

POST RD S TO A-1

Connector mileage = 1.65 miles










This information should be used for planning only.
For actual defense movements see multi Service
Regulation AR 55-80 and DoD 4500.9R, Part III,
Appendix F, "Permits for Military Movements on
United States Public Highways and Army
Convoy Operations and Procedures

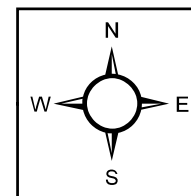
Please contact SDDCTEA @ DSN 770-5289
or Comm. (618) 220-5289 regarding changes.

Last Updated: June 27 2012

FORT GREELY, ALASKA

Legend

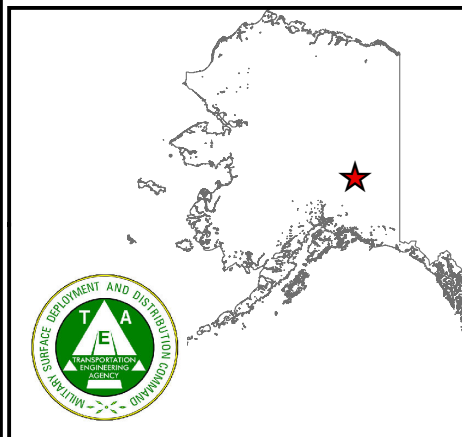
-  Interstate STRAHNET
-  Non-Interstate STRAHNET
-  STRAHNET Connector
-  Other Roads
-  INSTALLATION OF INTEREST
-  OTHER INSTALLATIONS & PORTS
-  URBAN AREAS



ROUTE TO STRAHNET

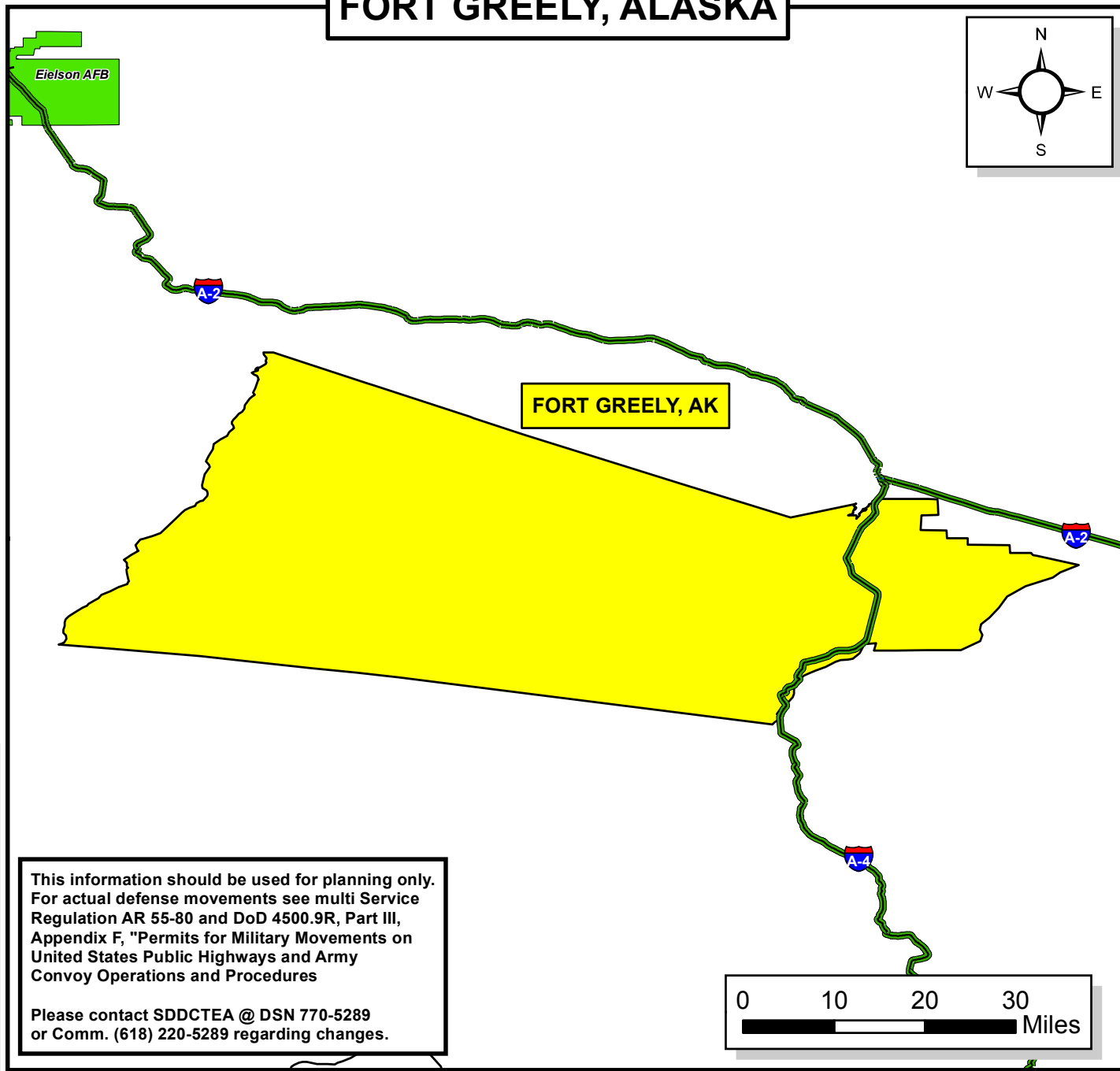
DIRECT ACCESS TO STRAHNET
(A-4)

Connector mileage = Direct Access



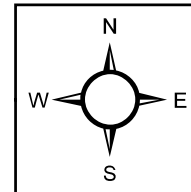
This information should be used for planning only.
For actual defense movements see multi Service
Regulation AR 55-80 and DoD 4500.9R, Part III,
Appendix F, "Permits for Military Movements on
United States Public Highways and Army
Convoy Operations and Procedures

Please contact SDDCTEA @ DSN 770-5289
or Comm. (618) 220-5289 regarding changes.



Last Updated: June 12 2012

FORT JONATHAN WAINWRIGHT, ALASKA

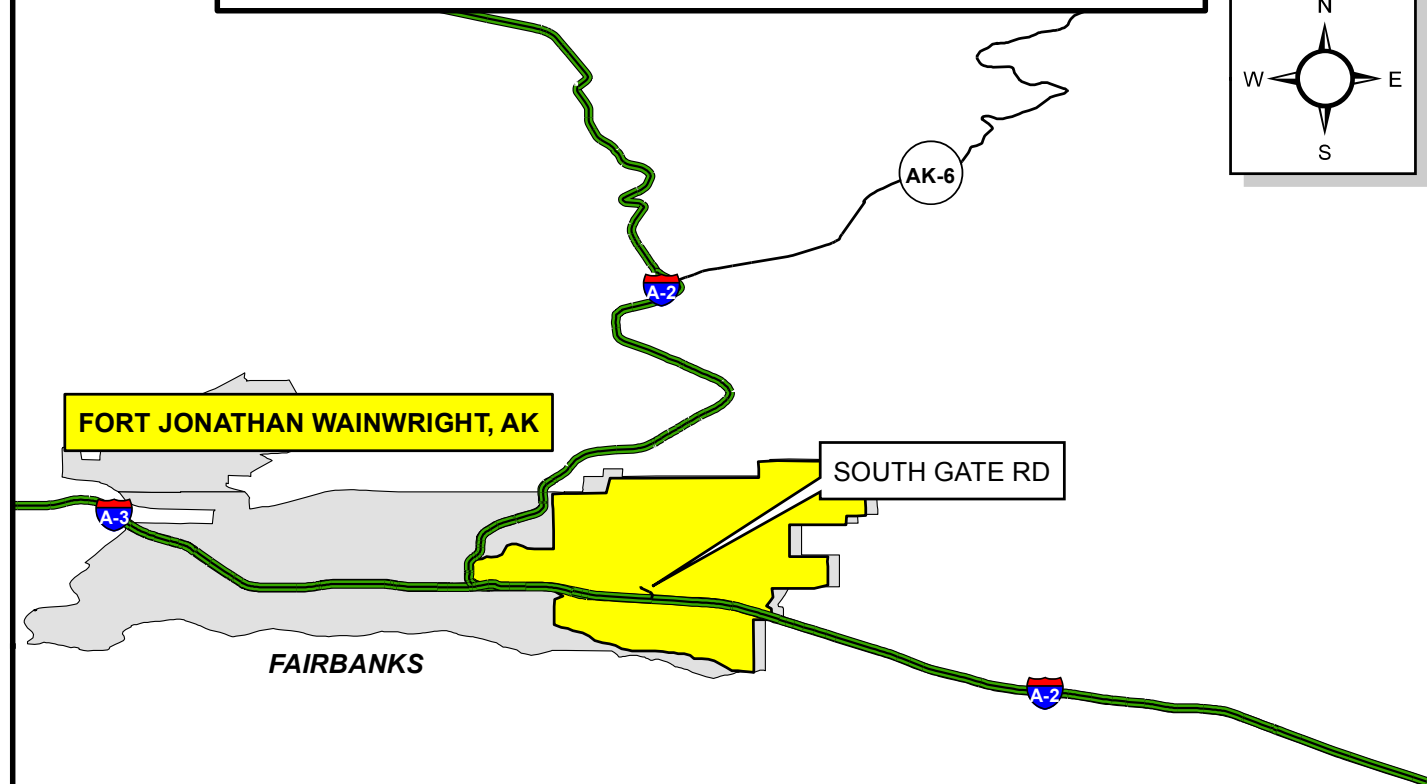


Legend

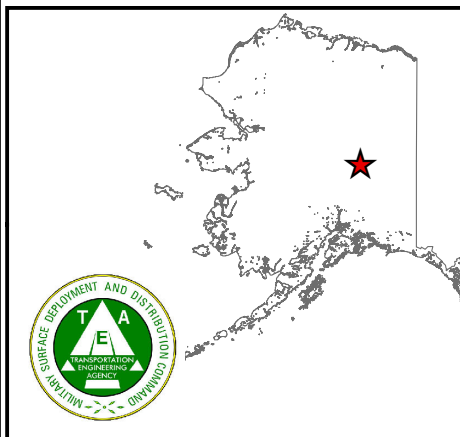
- Interstate STRAHNET
- Non-Interstate STRAHNET
- STRAHNET Connector
- Other Roads
- Installation of Interest
- Urban Areas

ROUTE TO STRAHNET

DIRECT ACCESS TO STRAHNET
(A-2) ON S GATE RD




Connector mileage = Direct Access



This information should be used for planning only.
For actual defense movements see multi Service
Regulation AR 55-80 and DoD 4500.9R, Part III,
Appendix F, "Permits for Military Movements on
United States Public Highways and Army
Convoy Operations and Procedures








Please contact SDDCTEA @ DSN 770-5289
or Comm. (618) 220-5289 regarding changes.



Last Updated: June 12 2012

PORT OF ANCHORAGE, ALASKA

Legend

-  Interstate STRAHNET
-  Non-Interstate STRAHNET
-  STRAHNET Connector
-  Other Roads
-  INSTALLATION OF INTEREST
-  OTHER INSTALLATIONS & PORTS
-  URBAN AREAS

ROUTE TO / FROM PORT

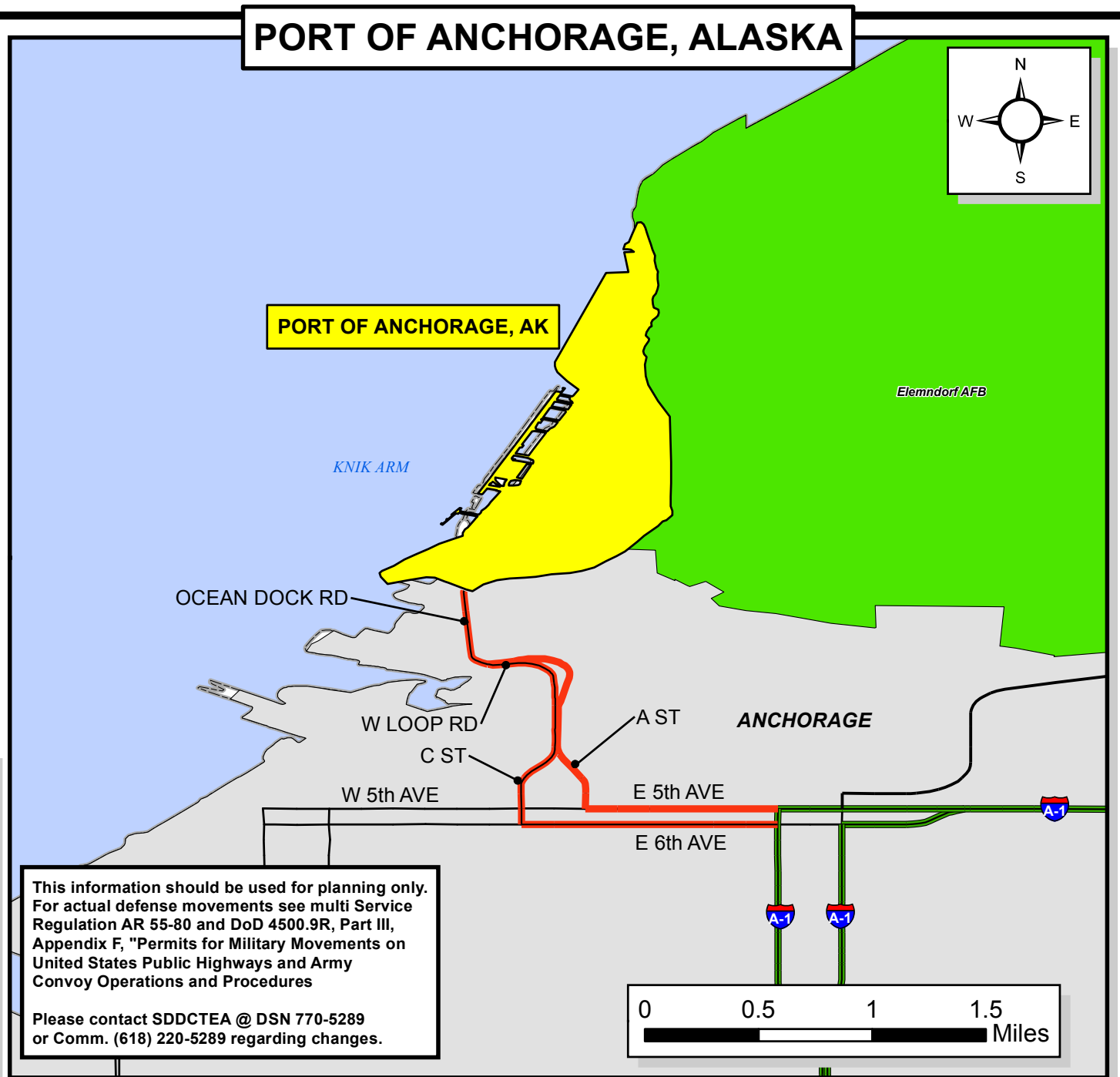
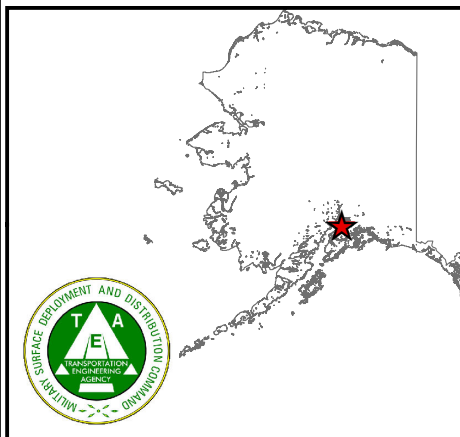
To Port:

A-1 TO 5TH AVE,
5TH AVE W TO A ST,
A ST N TO W LOOP RD,
W LOOP RD W TO OCEAN DOCK RD,
OCEAN DOCK RD N TO PORT.

From Port:

OCEAN DOCK RD S TO
W LOOP RD,
W LOOP RD E TO C ST,
C ST S TO 6TH AVE,
6TH AVE E TO A-1

Connector mileage = 1.72 miles



ALASKA
NON-INTERSTATE STRAHNET DESCRIPTION

HIGHWAY ROUTE #s	ROUTE DESCRIPTION	APPROX. MILEAGE	INSTALLATIONS ALONG THE CORRIDOR
AK 9	From Seward to A1	36	None

Last Updated: 30 JUL 2012