ARKANSAS

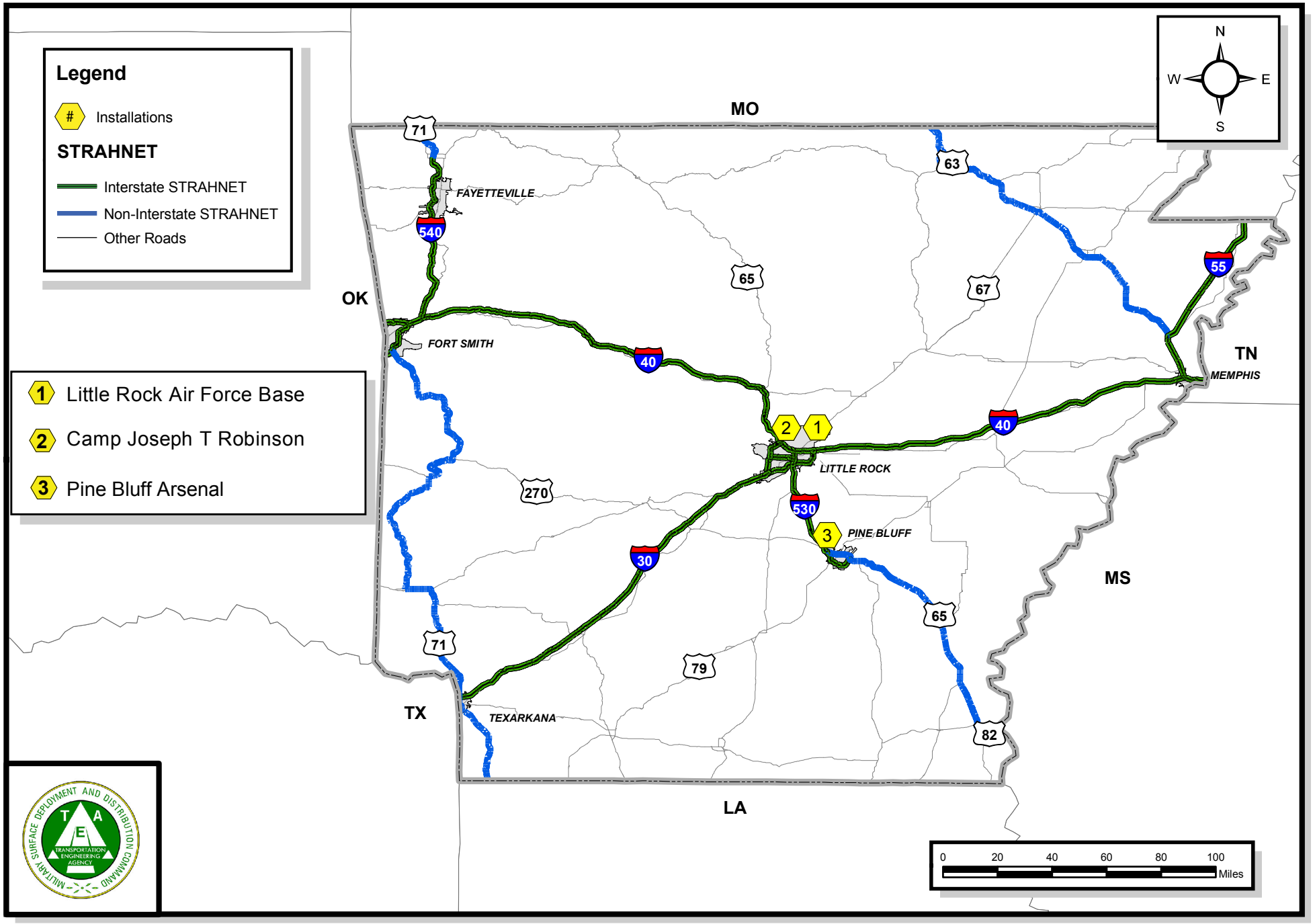

Last Updated: June 27 2012

LITTLE ROCK AIR FORCE BASE, ARKANSAS

Legend

- Interstate STRAHNET
- Non-Interstate STRAHNET
- STRAHNET Connector
- Other Roads
- INSTALLATION OF INTEREST
- OTHER INSTALLATIONS & PORTS
- URBAN AREAS

ROUTE TO STRAHNET

US 67 / US 167 S TO I-40

Connector mileage = 10.82 miles

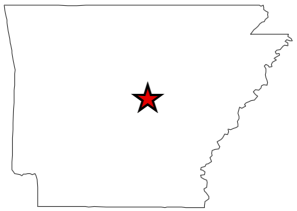

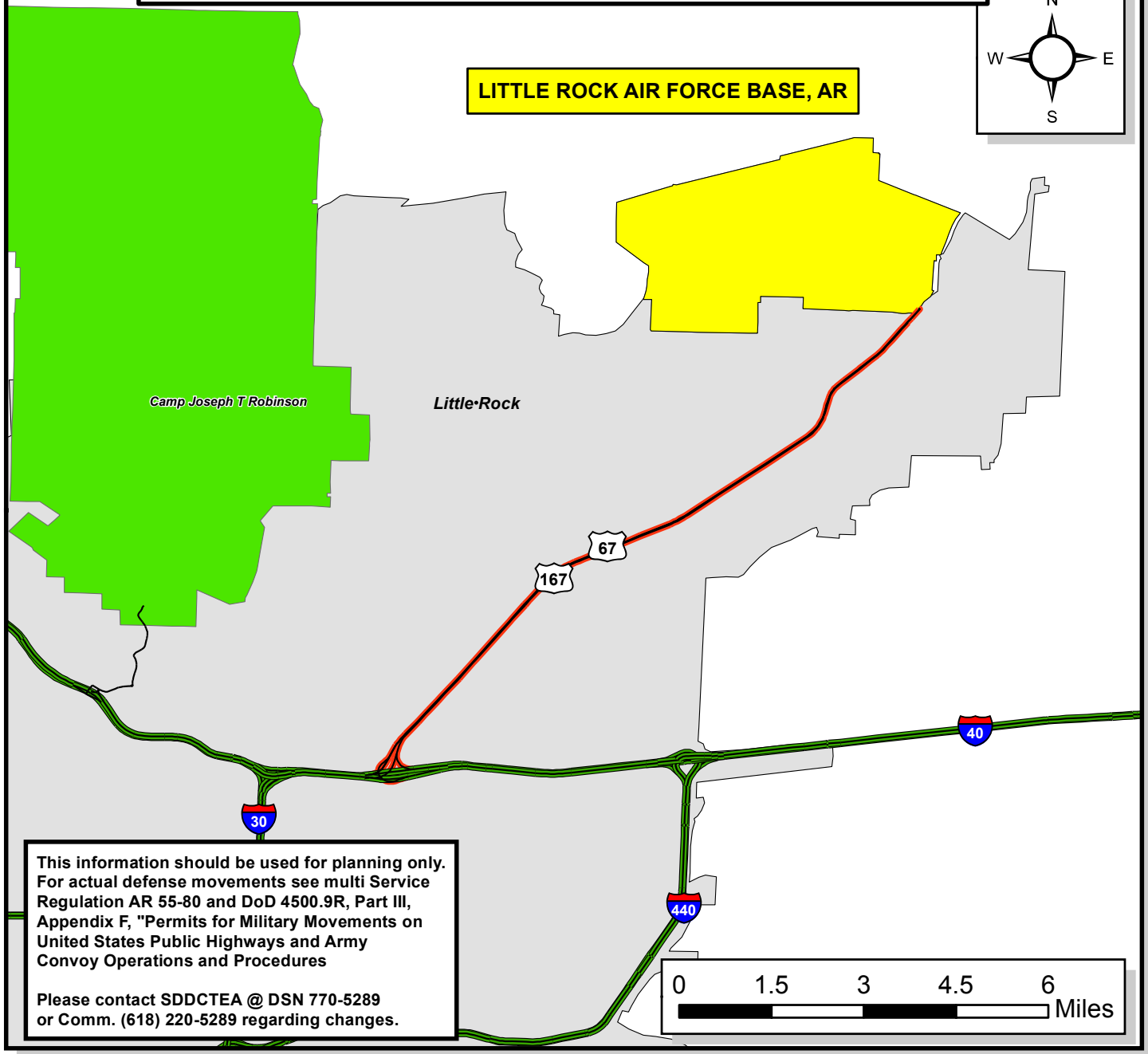

This information should be used for planning only. For actual defense movements see multi Service Regulation AR 55-80 and DoD 4500.9R, Part III, Appendix F, "Permits for Military Movements on United States Public Highways and Army Convoy Operations and Procedures

Please contact SDDCTEA @ DSN 770-5289 or Comm. (618) 220-5289 regarding changes.

Last Updated: June 27 2012

CAMP JOSEPH T. ROBINSON, ARKANSAS

Legend

- Interstate STRAHNET
- Non-Interstate STRAHNET
- STRAHNET Connector
- Other Roads
- Installation of Interest
- Urban Areas

ROUTE TO STRAHNET

W. MILITARY DR S TO MACARTHUR DR,
MACARTHUR DR S TO
CHARLES H. BOYER DR,
CHARLES H. BOYER DR S TO I-40

Connector mileage = 2.10 miles

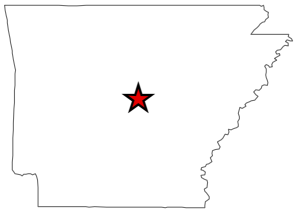

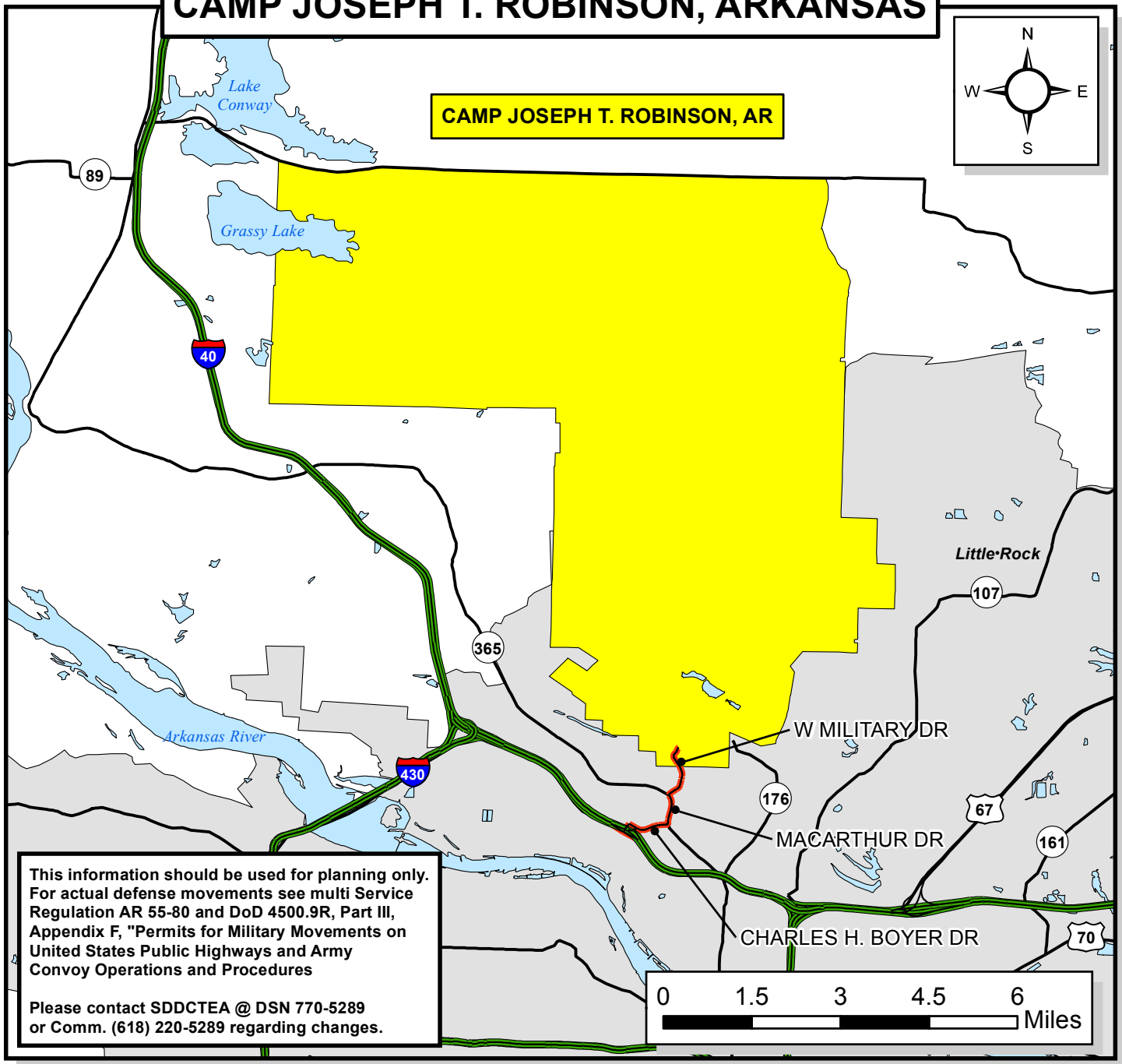

This information should be used for planning only. For actual defense movements see multi Service Regulation AR 55-80 and DoD 4500.9R, Part III, Appendix F, "Permits for Military Movements on United States Public Highways and Army Convoy Operations and Procedures

Please contact SDDCTEA @ DSN 770-5289 or Comm. (618) 220-5289 regarding changes.

Last Updated: June 27 2012

PINE BLUFF ARSENAL, ARKANSAS

Legend

- Interstate STRAHNET
- Non-Interstate STRAHNET
- STRAHNET Connector
- Other Roads
- Installation of Interest
- Urban Areas

ROUTE TO STRAHNET

SR 256 W I-65

Connector mileage = 2.61 miles

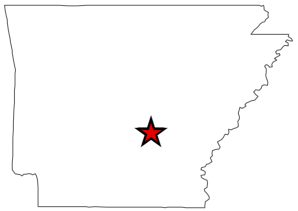

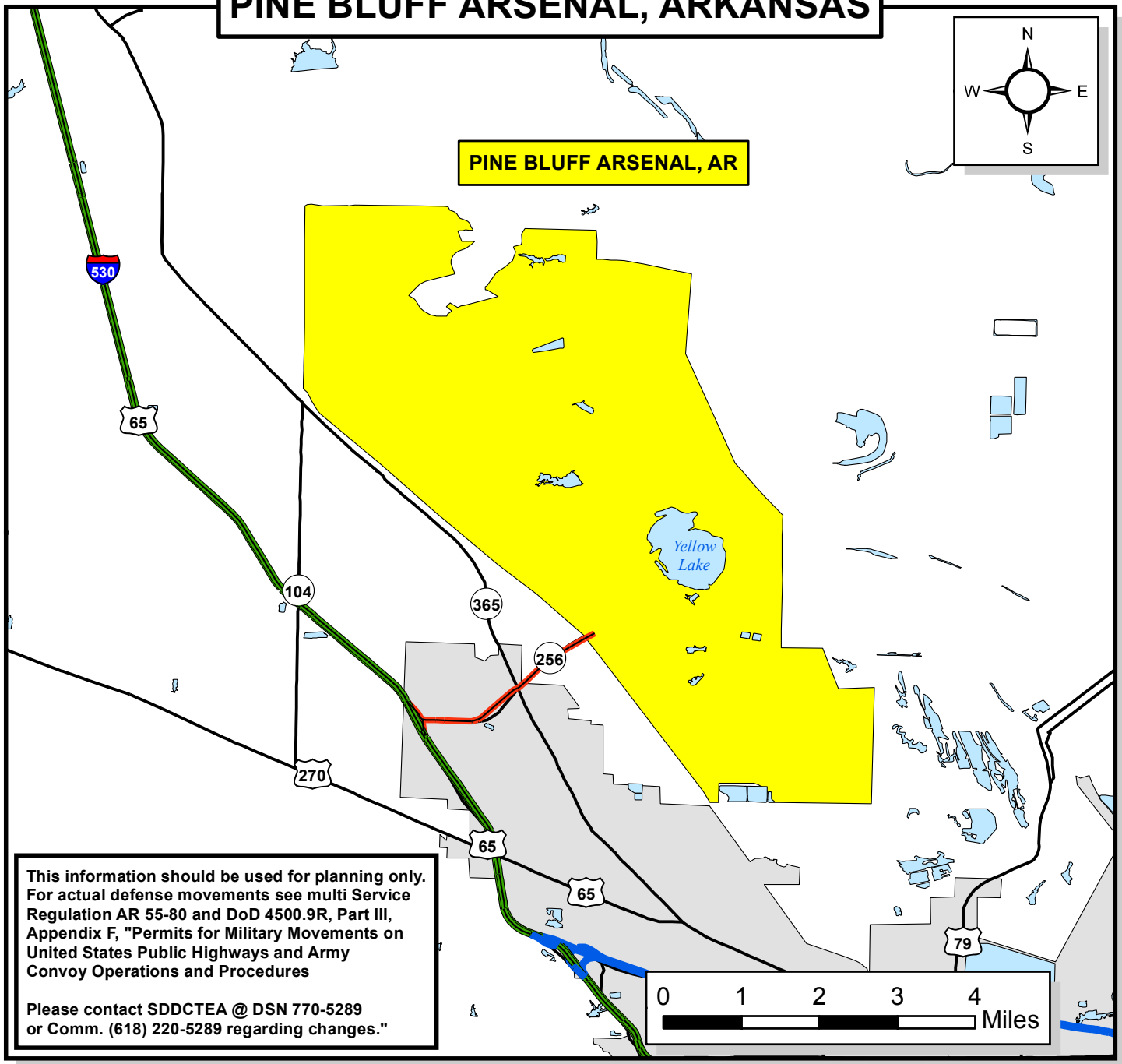

This information should be used for planning only. For actual defense movements see multi Service Regulation AR 55-80 and DoD 4500.9R, Part III, Appendix F, "Permits for Military Movements on United States Public Highways and Army Convoy Operations and Procedures

Please contact SDDCTEA @ DSN 770-5289 or Comm. (618) 220-5289 regarding changes."

Last Updated: June 27 2012

ARKANSAS

NON-INTERSTATE STRAHNET DESCRIPTION

HIGHWAY ROUTE NUMBERS	ROUTE DESCRIPTION	APPROX. MILEAGE	INSTALLATIONS ALONG THE CORRIDOR
US 71	From the Missouri / Arkansas state border to I-40, east of Fort Smith.	83	None
US 71	From I-540 south of Fort Smith to the Louisiana / Arkansas border.	208	Ebbing ANGB
US 65, US 82	Take US 65 from the interchange with I-30 and I-440 in Little Rock to US 82 at Fairview. Then take US 82 east to the Mississippi / Arkansas border.	135	None
US 63	From the Missouri / Arkansas border to I-55 near Turrell.	122	None

Last Updated: 30 July 2012