













STRAHNET


Georgia

Last Updated: 2/15/2024

Legend

-  Installations
-  Interstate STRAHNET
-  Non-Interstate STRAHNET
-  Other Roads
-  Urban Areas

-  1 Robins Air Force Base
-  2 Fort Moore
-  3 Fort Eisenhower
-  4 Fort Stewart
-  5 Hunter Army Airfield
-  6 Marine Corps Logistics Base Albany
-  7 Naval Submarine Base Kings Bay
-  8 Port of Savannah



This information should be used for planning only. For actual defense movements see multi Service Regulation AR 55-80 and DoD 4500.9R, Part III, Appendix F, "Permits for Military Movements on United States Public Highways and Army Convoy Operations and Procedures". Please contact usarmy.scott.sddc.mbx.tea-hnd@mail.mil regarding changes.



STRAHNET

Robins Air Force Base, GA

Last Updated: 2/6/2024

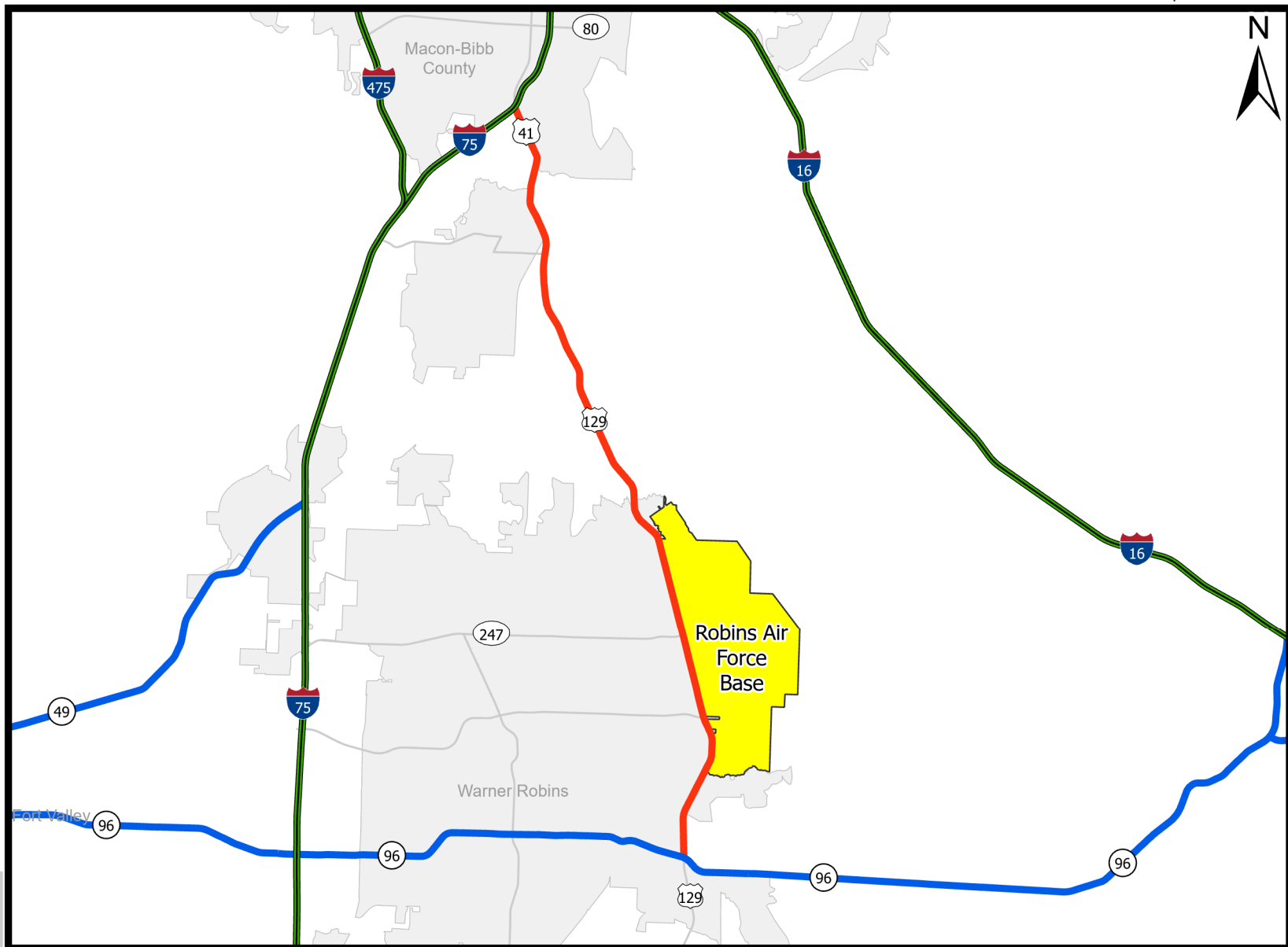
Legend

- Interstate STRAHNET
- Non-Interstate STRAHNET
- STRAHNET Connector
- Other Roads
- Installation of Interest
- Urban Areas

ROUTE TO STRAHNET

US 129 N TO US 41,
US 41 W TO I-75

(ALTERNATE ROUTE)
US 129 S TO US 96



Connector Distance: 17.84 miles



This information should be used for planning only. For actual defense movements see DoD Manual 4510.12 and DoD Defense Transportation Regulation 4500.9R, Part III, Appendix F, "Military Movements on Public Roads".

Please contact usarmy.scott.sddc.mbx.tea-hnd@mail.mil regarding changes.



UNCLASSIFIED

STRAHNET

Fort Moore, GA

Last Updated: 2/6/2024

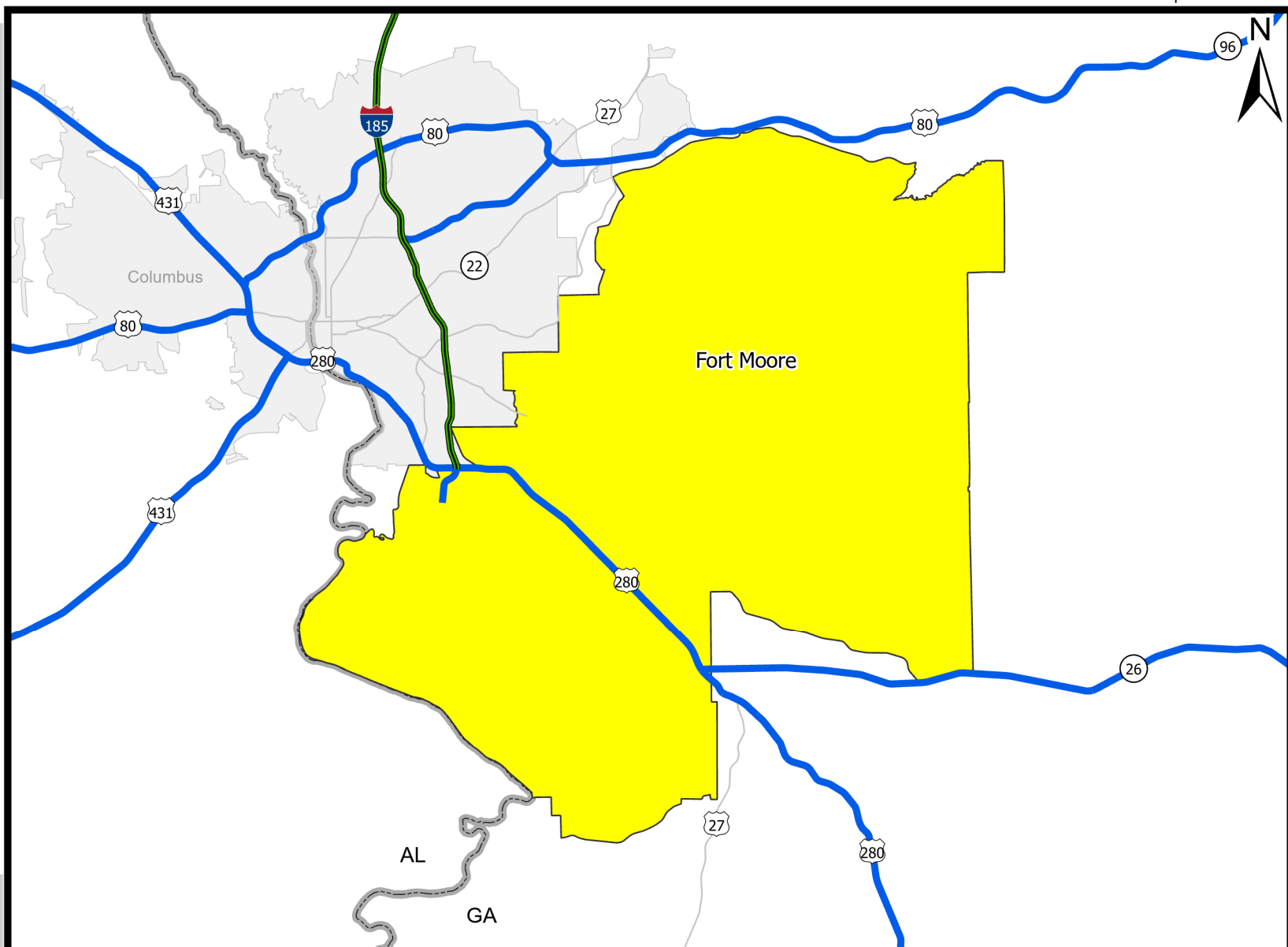
Legend

- Interstate STRAHNET
- Non-Interstate STRAHNET
- Other Roads
- Installation of Interest
- Urban Areas

ROUTE TO STRAHNET


NOTE:
THE PRIMARY GATE USER
FOR DEPLOYMENT HAS
DIRECT ACCESS TO
STRAHNET

Connector Distance: Direct Access



This information should be used for planning only. For actual defense movements see DoD Manual 4510.12 and DoD Defense Transportation Regulation 4500.9R, Part III, Appendix F, "Military Movements on Public Roads".

Please contact usarmy.scott.sddc.mbx.tea-hnd@mail.mil regarding changes.



UNCLASSIFIED

UNCLASSIFIED

STRAHNET

Fort Eisenhower, GA

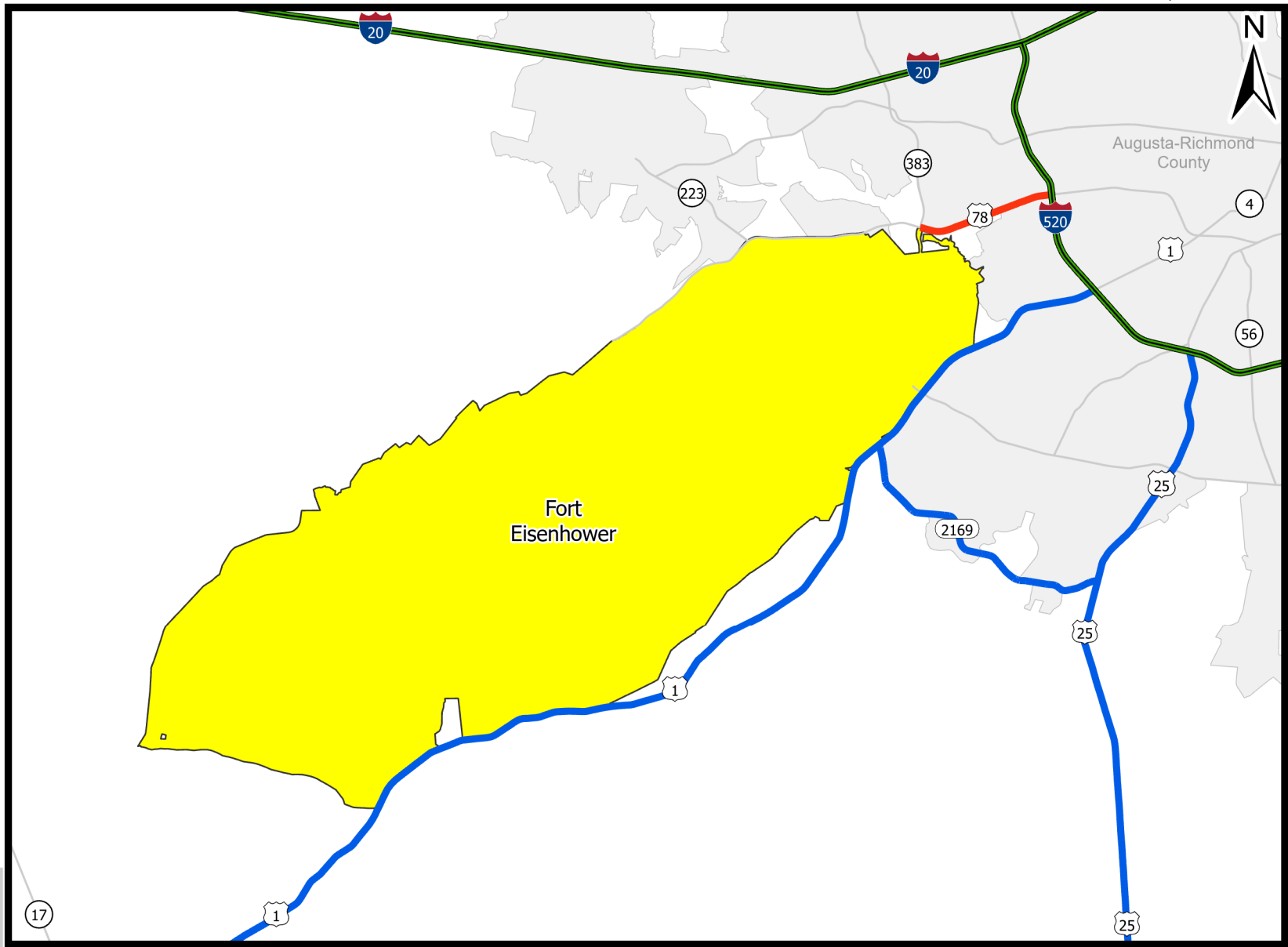
Last Updated: 2/6/2024

Legend

- Interstate STRAHNET
- Non-Interstate STRAHNET
- STRAHNET Connector
- Other Roads
- Installation of Interest
- Urban Areas

ROUTE TO STRAHNET

US 78 / US 278 E TO I-520

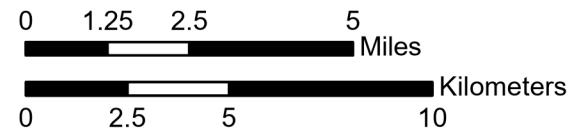


Connector Distance: 2.70 miles



This information should be used for planning only. For actual defense movements see DoD Manual 4510.12 and DoD Defense Transportation Regulation 4500.9R, Part III, Appendix F, "Military Movements on Public Roads".

Please contact usarmy.scott.sddc.mbx.tea-hnd@mail.mil regarding changes.



UNCLASSIFIED

UNCLASSIFIED

STRAHNET

Fort Stewart, GA

Last Updated: 4/5/2024

Legend

- Interstate STRAHNET
- Non-Interstate STRAHNET
- STRAHNET Connector
- Other Roads
- Installation of Interest
- Other Installations
- Urban Areas

ROUTE TO STRAHNET

ROUTE TO I-95

GA 144 E TO I-95

ROUTE TO US 84

GA 119 S TO GA 38C,
GA 38C E TO US 84

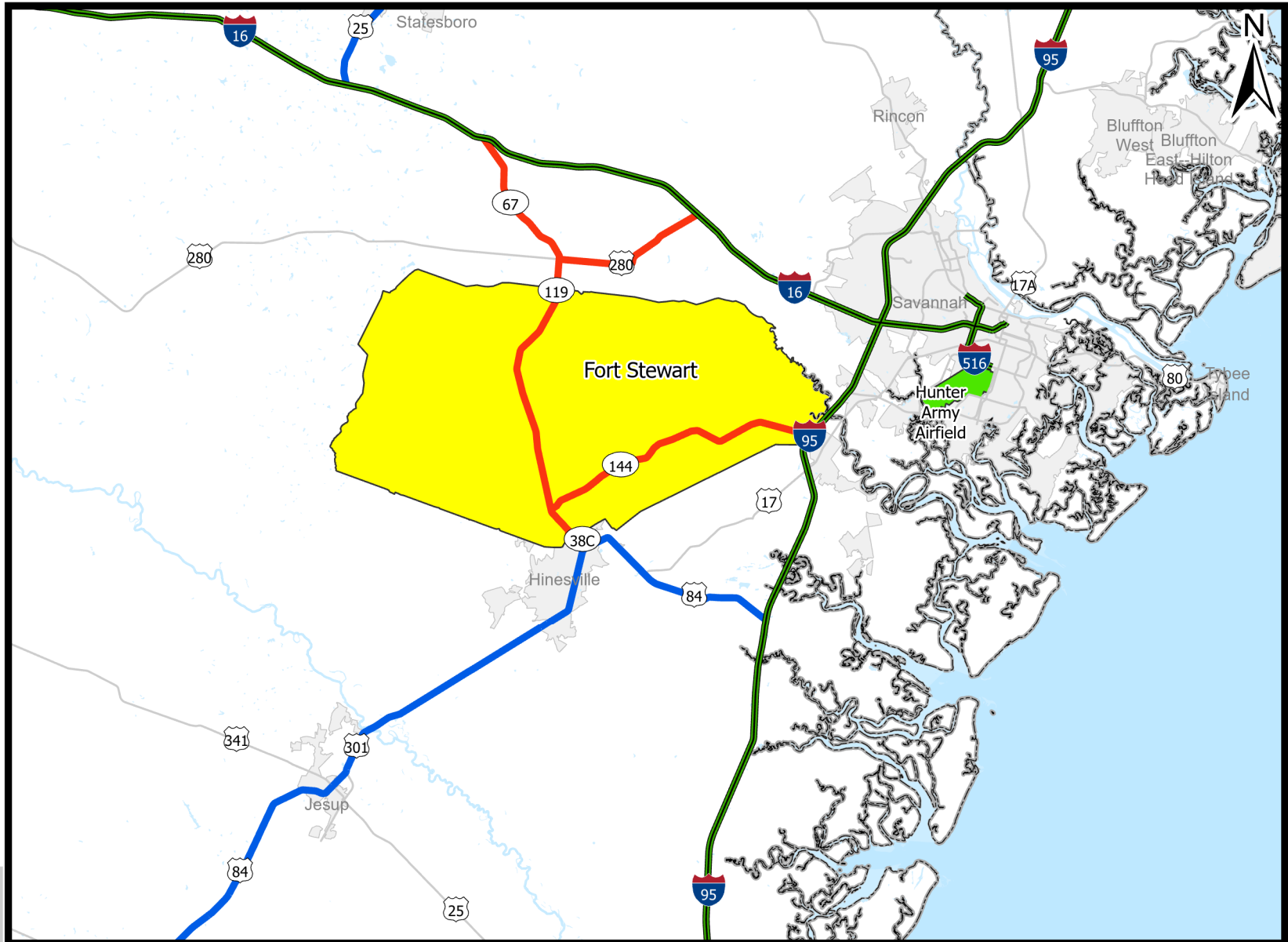
ROUTE TO I-16 EAST

GA 119 N TO US 280,
US 280 E TO I-16

ROUTE FROM I-16 SOUTH

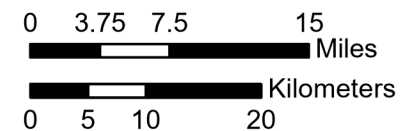
(FROM FORT MOORE, GA)
I-16 E TO GA 67,
GA 67 E TO GA 119,
GA 119 S TO FT STEWART

Connector Distance: 63.96 miles



This information should be used for planning only. For actual defense movements see DoD Manual 4510.12 and DoD Defense Transportation Regulation 4500.9R, Part III, Appendix F, "Military Movements on Public Roads".

Please contact usarmy.scott.sddc.mbx.tea-hnd@mail.mil regarding changes.



UNCLASSIFIED

STRAHNET

Hunter Army Airfield, GA

Last Updated: 2/6/2024

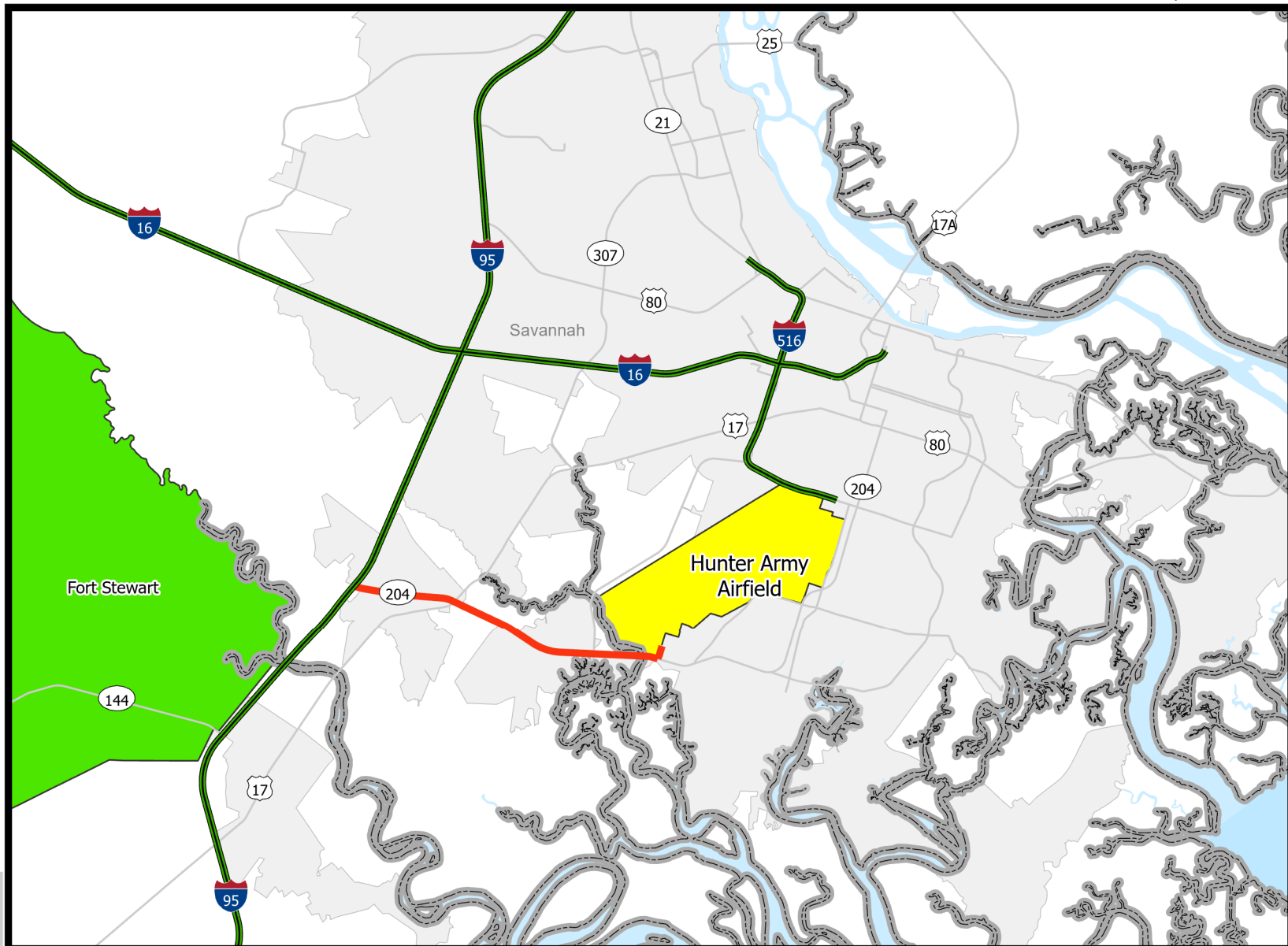
Legend

- Interstate STRAHNET
- STRAHNET Connector
- Other Roads
- Installation of Interest
- Other Installations
- Urban Areas

ROUTE TO STRAHNET


HEROES WAY S TO GA 204,
GA 204 W TO I-95

Connector Distance: 8.34 miles



This information should be used for planning only. For actual defense movements see DoD Manual 4510.12 and DoD Defense Transportation Regulation 4500.9R, Part III, Appendix F, "Military Movements on Public Roads".

Please contact usarmy.scott.sddc.mbx.tea-hnd@mail.mil regarding changes.



STRAHNET

Marine Corps Logistics Base Albany, GA

Last Updated: 2/7/2024

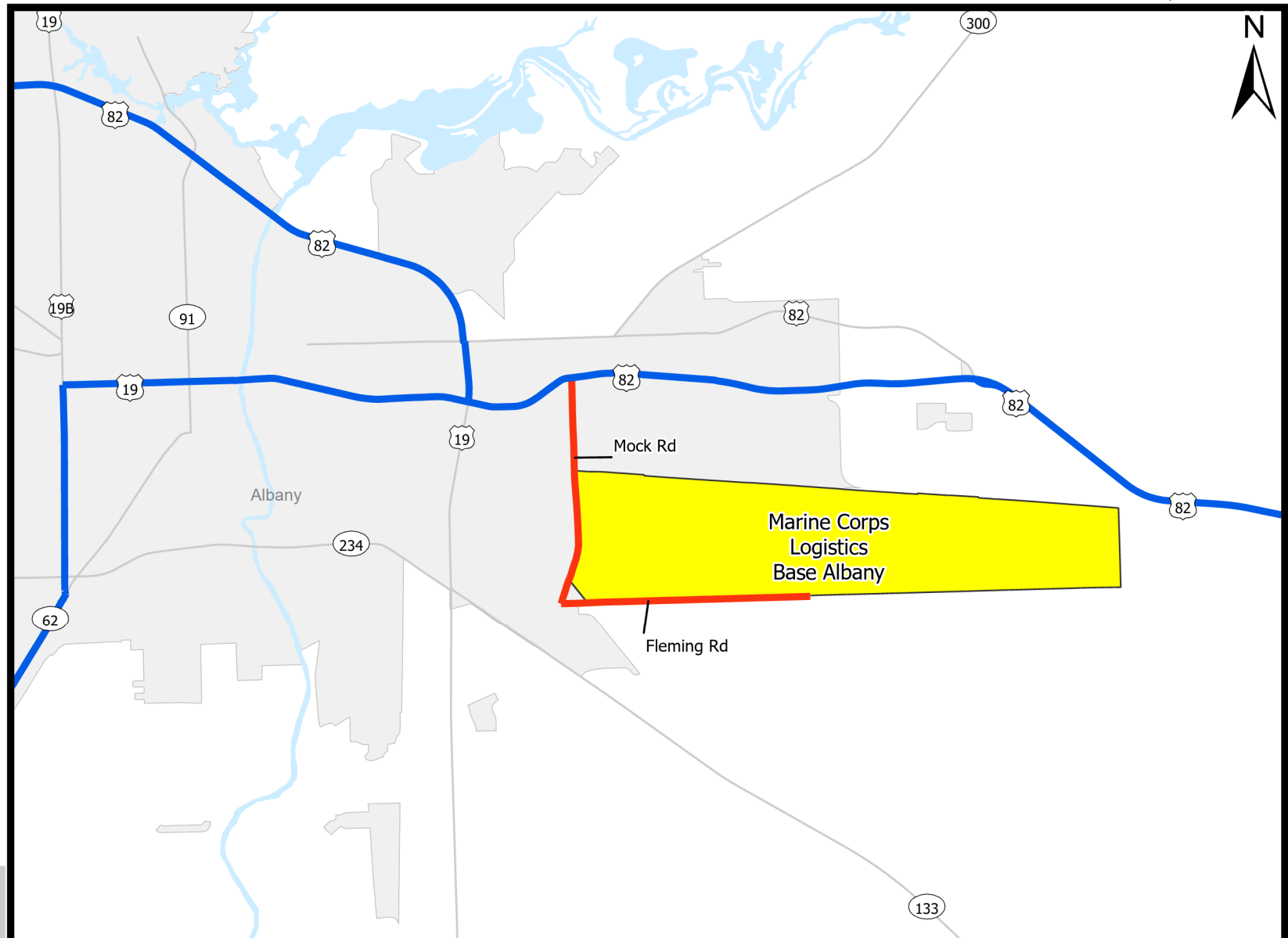
Legend

- Interstate STRAHNET
- STRAHNET Connector
- Other Roads
- Installation of Interest
- Other Installations
- Urban Areas

ROUTE TO STRAHNET

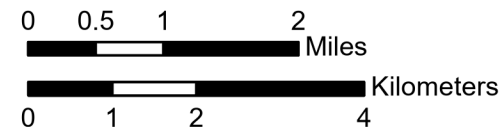
FLEMING RD W TO MOCK RD,
MOCK RD N TO US 82 / GA
520

Connector Distance: 4.51 miles



This information should be used for planning only. For actual defense movements see DoD Manual 4510.12 and DoD Defense Transportation Regulation 4500.9R, Part III, Appendix F, "Military Movements on Public Roads".

Please contact usarmy.scott.sddc.mbx.tea-hnd@mail.mil regarding changes.



STRAHNET

Naval Submarine Base Kings Bay, GA

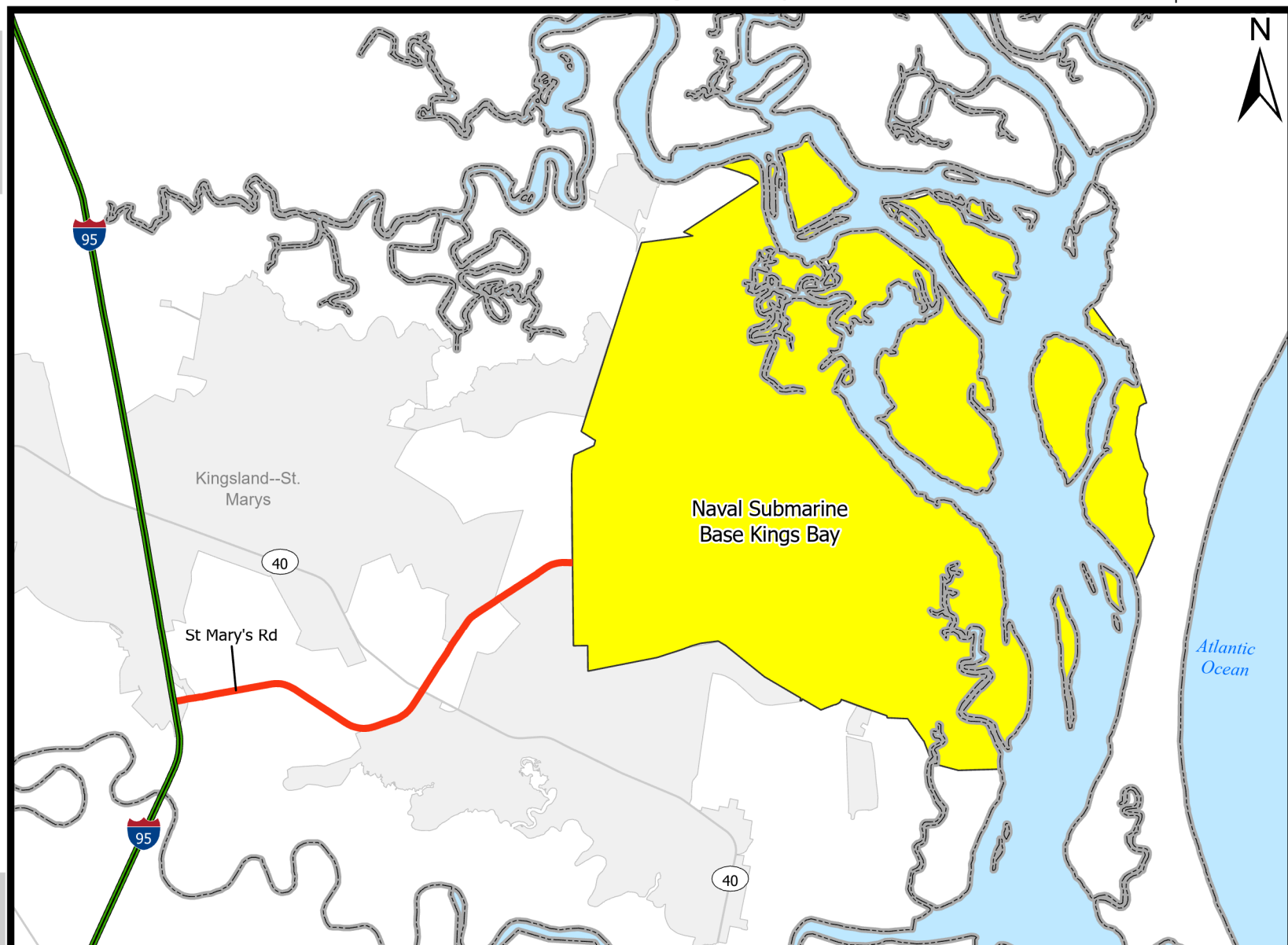
Last Updated: 2/8/2024

Legend

- Interstate STRAHNET
- STRAHNET Connector
- Other Roads
- Installation of Interest
- Urban Areas

ROUTE TO STRAHNET

ST MARYS RD W TO I-95

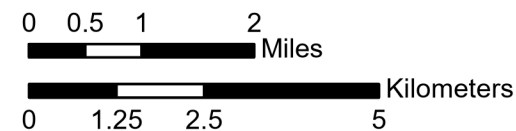


Connector Distance: 5.46 miles



This information should be used for planning only. For actual defense movements see DoD Manual 4510.12 and DoD Defense Transportation Regulation 4500.9R, Part III, Appendix F, "Military Movements on Public Roads".

Please contact usarmy.scott.sddc.mbx.tea-hnd@mail.mil regarding changes.








STRAHNET

Ocean Terminal, Port of Savannah, GA

Last Updated: 2/15/2024

Legend

-  Interstate STRAHNET
-  STRAHNET Connector
-  Other Roads
-  Port of Interest
-  Urban Areas

ROUTE TO PORT

I-516 W TO W LATHROP AVE,
W LATHROP AVE E TO N
LATHROP AVE,
N LATHROP E TO RIVER ST,
RIVER ST S TO OCEAN
TERMINAL

Connector Distance: 1.55 miles



This information should be used for planning only. For actual defense movements see DoD Manual 4510.12 and DoD Defense Transportation Regulation 4500.9R, Part III, Appendix F, "Military Movements on Public Roads".

Please contact usarmy.scott.sddc.mbx.tea-hnd@mail.mil regarding changes.



GEORGIA

NON-INTERSTATE STRAHNET DESCRIPTION

HIGHWAY ROUTE NUMBERS	ROUTE DESCRIPTION	APPROX. MILEAGE	INSTALLATIONS ALONG THE CORRIDOR
US 80, GA 96	Take US 80 from the Alabama/Georgia state border to GA 96 in Geneva. Then take GA 96 past I-75, to I-16 (southeast of Macon).	105	Ft. Moore, Robins AFB
US 129, GA 49, GA 24, GA 88, US 1	Take US 129 from I-16 in Macon, to GA 49 in Macon. Then take GA 49 to GA 24 east of Milledgeville. Then take GA 24 to GA 88 at Sandersville. Then take GA 88 to US 1. Then take US 1 to I-520 in Augusta.	116	Ft. Gordon
US 25	Take US 25 from I-520 in Augusta, using US 25 Bypass on the west side of Statesboro, to I-16.	84	None
US 280, GA 520, US 82	Take US 280 from the Alabama/Georgia state border to GA 520 in Richland. Then take GA 520 to US 82 in Dawson. Then take US 82 to I-95 in Brunswick.	248	Ft. Moore, MCLB Albany
GA 62	Take GA 62 from AL 52 at the Alabama/Georgia state border, to US 82 in Albany.	68	None
US 84	Take US 84 from US 82 in Waycross, to I-95 about 23 miles south of Savannah.	81	Ft. Stewart
GA 2169	Take GA 2169 from US 1 to US 25 south of Augusta	6	Ft. Gordon
GA 26	Take GA 26 from US 280 in Cusseta, to I-16 south of Montrose	112	Ft. Moore

Last Updated: 5 JULY 2023