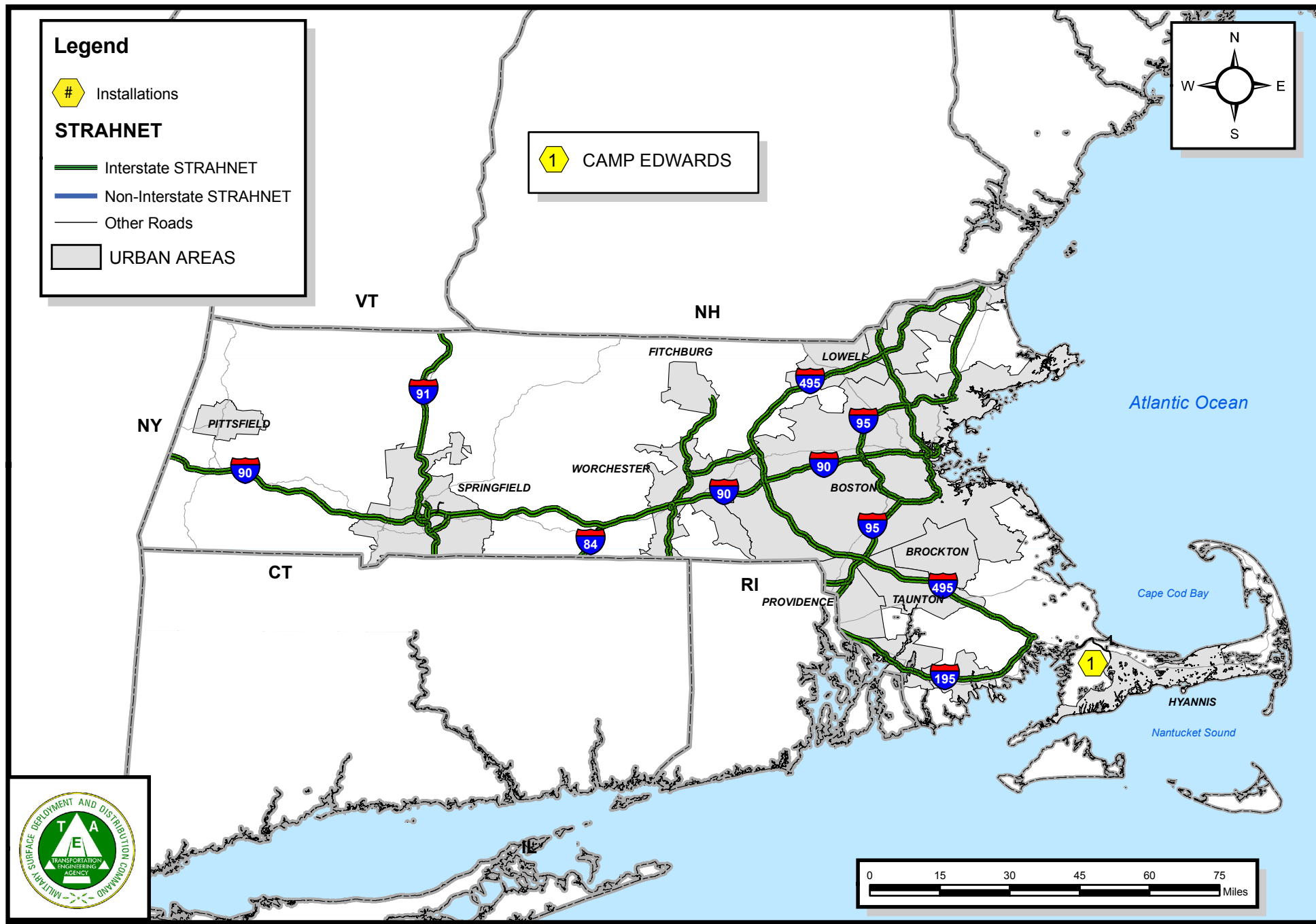








MASSACHUSETTS



Last Updated: June 28 2012

CAMP EDWARDS, MASSACHUSETTS

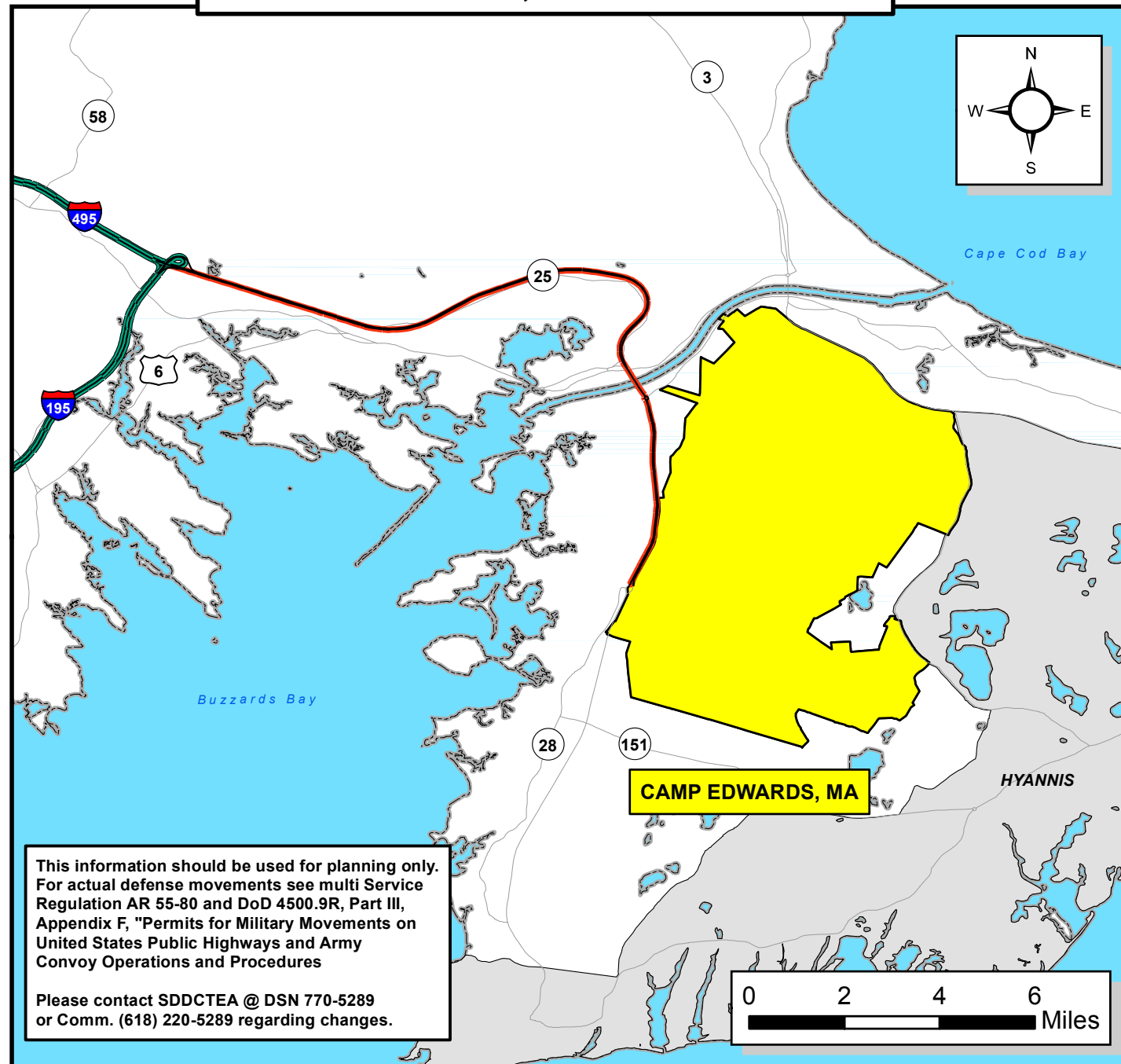
Legend

-  Interstate STRAHNET
-  Non-Interstate STRAHNET
-  STRAHNET Connector
-  Other Roads
-  Installation of Interest
-  URBAN AREAS

ROUTE TO STRAHNET

MA 28 N TO MA 25,
MA 25 W TO I495

Connector mileage = 14.68 miles



This information should be used for planning only.
For actual defense movements see multi Service
Regulation AR 55-80 and DoD 4500.9R, Part III,
Appendix F, "Permits for Military Movements on
United States Public Highways and Army
Convoy Operations and Procedures

Please contact SDDCTEA @ DSN 770-5289
or Comm. (618) 220-5289 regarding changes.

Last Updated: June 28 2012

MASSACHUSETTS
NON-INTERSTATE STRAHNET DESCRIPTION

THERE ARE NO NON-INTERSTATE STRAHNET CORRIDORS IN THE STATE OF MASSACHUSETTS.

Last Updated: 30 JULY 2012