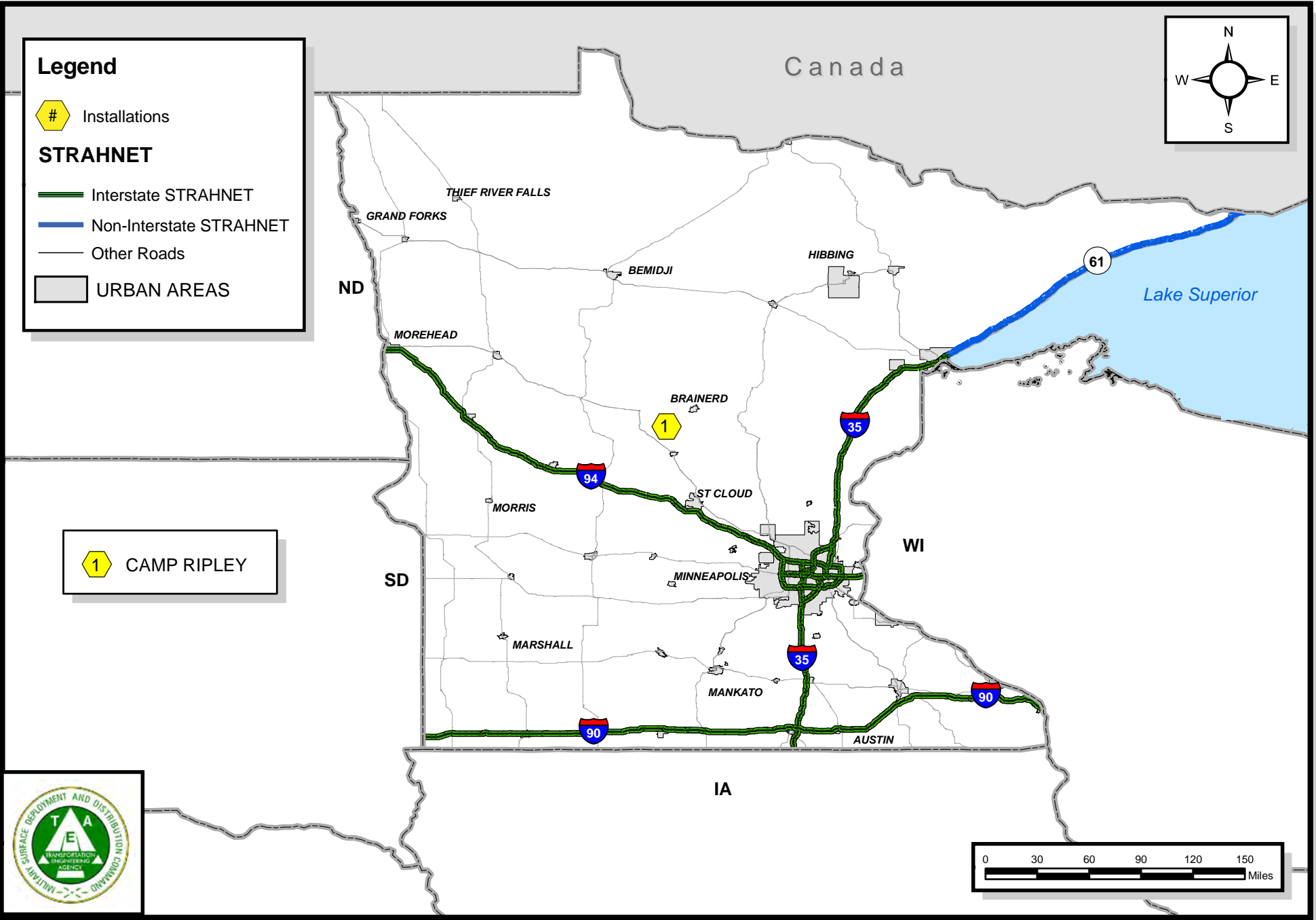








# MINNESOTA



# CAMP RIPLEY, MINNESOTA

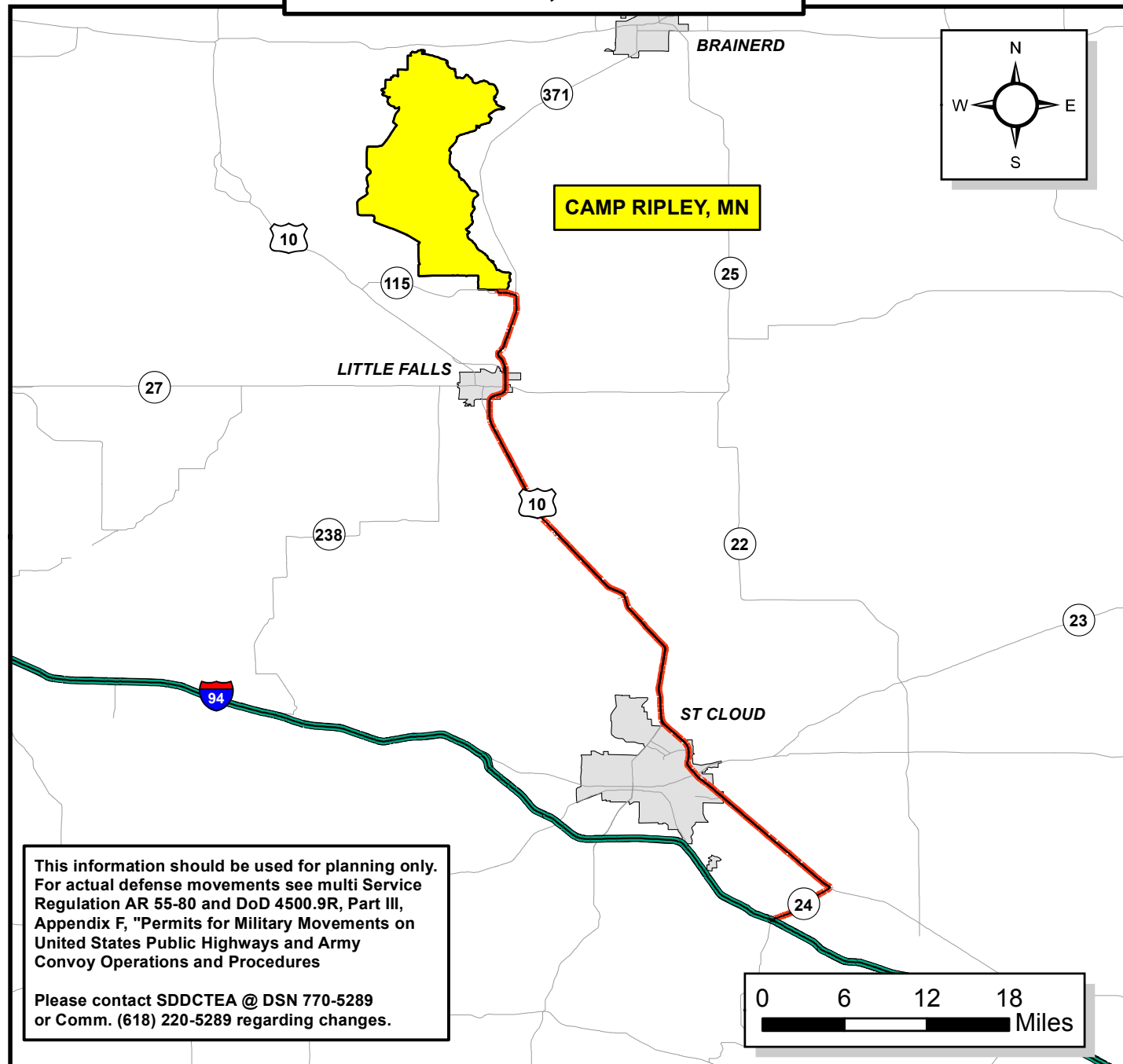
## Legend

-  Interstate STRAHNET
-  Non-Interstate STRAHNET
-  STRAHNET Connector
-  Other Roads
-  Installation of Interest
-  URBAN AREAS

## ROUTE TO STRAHNET

MN 115 E TO MN 371,  
MN 371 S TO US 10,  
US 10 S TO MN 24,  
MN 24 W TO I-94

Connector mileage = 64.26 miles



This information should be used for planning only.  
For actual defense movements see multi Service  
Regulation AR 55-80 and DoD 4500.9R, Part III,  
Appendix F, "Permits for Military Movements on  
United States Public Highways and Army  
Convoy Operations and Procedures

Please contact SDDCTEA @ DSN 770-5289  
or Comm. (618) 220-5289 regarding changes.

Last Updated: June 28 2012

## MINNESOTA

### NON-INTERSTATE STRAHNET DESCRIPTION

HIGHWAY ROUTE NUMBERS	ROUTE DESCRIPTION	APPROX. MILEAGE	INSTALLATIONS ALONG THE CORRIDOR
MN 61	From I-35 in Duluth to the Canadian border.	149	None

Last Updated: 30 JULY 2012